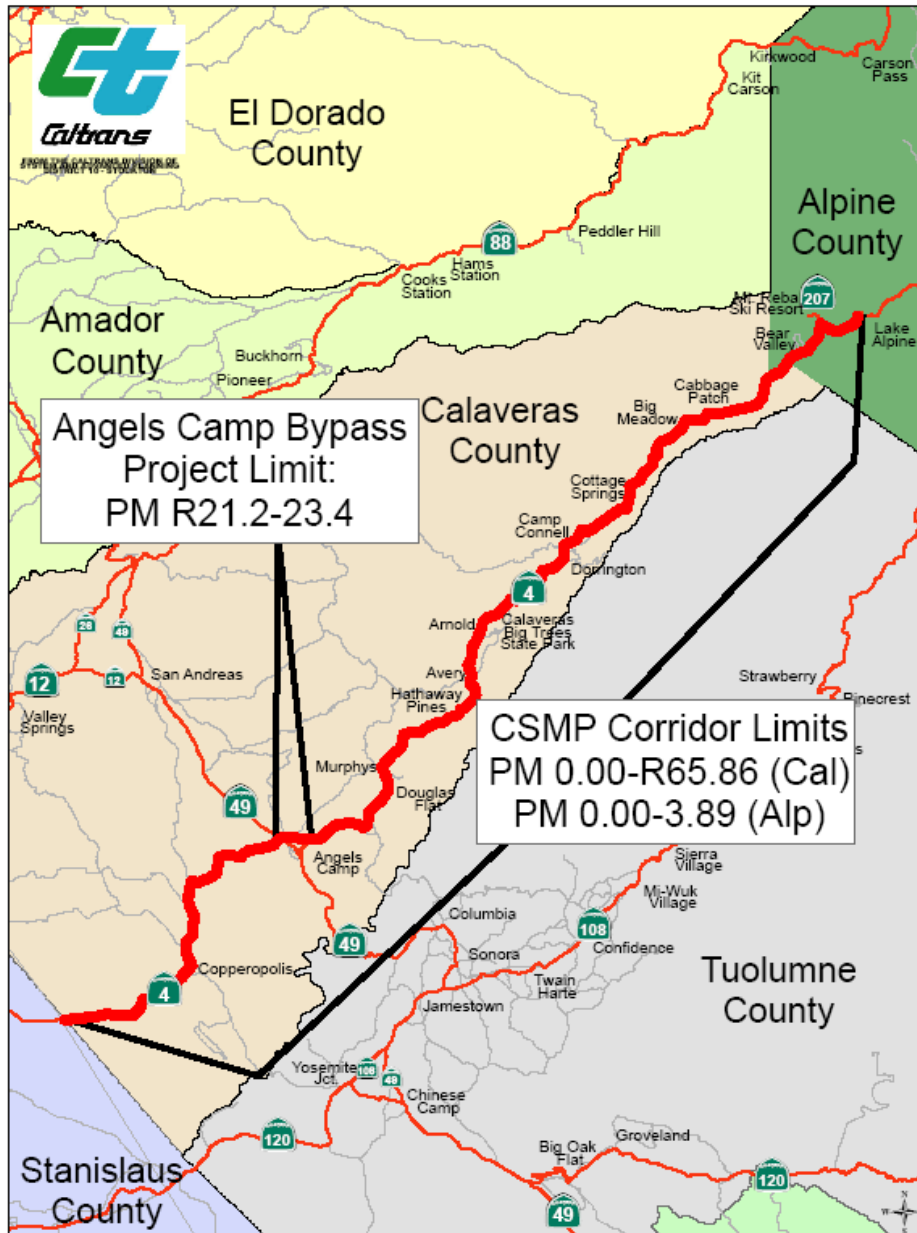


District 10  
**State Route 4**  
**Corridor System Management Plan**  
Stanislaus/Calaveras County Line to Lake Alpine


(Calaveras PM R00.00-R65.86 through Alpine PM R00.00-03.89)



OCTOBER 2008

District 10  
State Route 4  
Corridor System Management Plan  
Calaveras County  
Cal 4 PM 0.00 through Alpine 4 PM 3.89

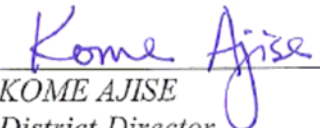
Recommend Approval:


  
Date 10/17/08  
KEN BAXTER  
Deputy District Director  
Planning and Local Assistance  
Caltrans - District 10

Recommend Approval:

  
Date 10/17/08  
DINAH BORTNER  
Deputy District Director  
Maintenance & Traffic Operations  
Caltrans - District 10

I approve this Corridor System Management Plan as the overall Policy Statement and Strategic Plan that will guide transportation decisions and investments for the State Route 4 Corridor in Calaveras and Alpine County.

  
Date 10/28/08  
KOME AJISE  
District Director  
Caltrans - District 10

  
Date 10/23/08  
TIMOTHY J. MCSORLEY P.E.  
Executive Director  
Calaveras Council of Governments

Prepared in cooperation with:



## TABLE OF CONTENTS

		<u>Page</u>
<b>SECTION 1</b>	<b>INTRODUCTION</b>	<b>1</b>
1.0	Purpose and Need	1
1.1	Corridor System Management Planning Strategy	1
1.2	Consistency with the Governor’s Strategic Growth Plan	2
1.2.1	System Monitoring and Evaluation	2
1.2.2	Maintenance and Preservation	3
1.2.3	Smart Land Use, Demand Management	3
1.2.4	Intelligent Transportation Systems, Traveler Information, Traffic Control, and Incident Management	3
1.2.5	Operational Improvements	3
1.2.6	System Completion and Expansion	3
1.3	CSMP Development	3
<b>SECTION 2</b>	<b>STAKEHOLDER PARTICIPATION</b>	<b>4</b>
<b>SECTION 3</b>	<b>DEFINE CORRIDOR</b>	<b>4</b>
3.0	The CSMP Corridor Limits	4
3.1	Corridor Width – Sphere of Influence	4
3.2	Corridor Function	5
3.3	Corridor Inventory	7
3.4	Corridor Designation and Functional Classification	7
3.5	Intelligent Transportation Systems	8
3.6	Transportation Demand Management	9
3.7	Land Use	9
3.7.1	Uplan	10
3.8	Environmental Scan	11
3.9	CSMP Transportation Network	12
3.9.1	State Highway System	15
3.9.2	Major Parallel Roads	15
3.9.3	SR-4 CSMP Transportation Network	16
	Transit, Rideshare, Park and Ride, Bicycle Routes and Trails	
3.9.3.1	Transit	16
3.9.3.2	Rideshare	16
3.9.3.3	Park and Ride	16
3.9.3.4	Bicycle Routes and Trails	16
3.10	Goods Movement	18
<b>SECTION 4</b>	<b>PRELIMINARY PERFORMANCE, MANAGEMENT, AND MAINTENANCE ASSESSMENT</b>	<b>19</b>
4.0	Existing and Future Corridor Performance	19
4.0.1	Traffic Volumes	19
4.0.2	Level of Service	20
4.0.3	Corridor Concept Facility	21
4.0.4	Ultimate Transportation Corridor (UTC)	22
4.1	Programmed and Planned Capacity Increasing and Intersection Projects	22
4.1.1	SR-4 CSMP Planned Capacity Increasing and Intersection Projects	22
4.2	Existing Corridor Collisions and Incidents	23
4.3	Corridor Rehabilitation and Maintenance Strategy	23

		<u>Page</u>
4.3.1	Programmed Operational Improvement Projects	24
4.3.2	Planned Operational Improvement Projects	24
4.3.3	Existing Pavement Conditions	25
4.3.4	Bridge Conditions	26
4.4	Corridor Transportation Management Strategies	26
4.4.1	Incident Management	27
4.4.2	Transportation Management Plan	27
4.4.3	Access Control	27

**SECTION 5      COMPREHENSIVE PERFORMANCE ASSESSMENT      27**  
**AND CORRIDOR SYSTEM MANAGEMENT**  
**STRATEGIES**

5.0	Delays, Congestion, or Queues	28
5.1	SR-4 CSMP Corridor System Management Strategies	29
5.1.1	Ten Year Implementation Plan	30
5.2	Proposition 1B CMIA Project Benefits	31
5.2.1	Angels Camp Expressway	31
5.3	Other Considerations	31

**FIGURES AND TABLES**

FIGURE 1.2	Strategic Growth Plan Strategy	2
TABLE 3.4	Corridor Designation and Functional Classification	7
TABLE 3.5a	Existing ITS Elements	8
TABLE 3.5.b	Planned ITS Elements	8
TABLE 3.8	Environmental Scan	12
FIGURE 3.9	SR-4 CSMP Transportation Network Map	13
TABLE 3.9	SR-4 CSMP Transportation Network	14
TABLE 3.9.2	Major Parallel Roads	15
TABLE 3.9.3.3	SR-4 CSMP Transportation Network, Park and Ride Lots	16
TABLE 3.9.3.4	SR-4 CSMP Corridor –Bicycle/Pedestrian Planned Improvements	17
TABLE 4.0.1	Traffic Volumes	20
TABLE 4.0.2	Level of Service	21
TABLE 4.1	SR-4 CSMP Programmed Capacity Increasing and Intersection Project	22
TABLE 4.1.1	SR-4 CSMP Planned Capacity Increasing and Intersection Projects	22
TABLE 4.2	Corridor Collision and Incidents	23
TABLE 4.3.1	Programmed Operational Improvement Projects	24
TABLE 4.3.2	Planned Operational Improvement Projects	25
TABLE 4.3.3	Existing Corridor Pavement Distress	25
TABLE 4.3.4	SR-4 Corridor Bridge Conditions	26
FIGURE 5.2.1	Angels Camp Expressway Project Benefits	31
FIGURE 5.0.1	Ten Year Implementation Plan (2017)	33
TABLE 5.0.1	Ten Year Implementation Plan Project List	34

**APPENDIX**

FIGURE 1	Letter of Intent	A1 – A2
FIGURE 5.1	Glossary of Terms	A3

# **SECTION 1 INTRODUCTION**

The State Route 4 (SR-4) Corridor System Management Plan (CSMP) provides for the integrated management of travel modes and roadways to facilitate the efficient and effective mobility of people and goods within one of the most congested transportation corridors in Calaveras County. The CSMP presents an analysis of existing and future traffic conditions, and proposes traffic management strategies and transportation improvements to maintain and enhance mobility within the corridor. The corridor system management planning strategy integrates system planning and system management addressing state highways, local parallel roadways, regional transit services, and other regional modes pertinent to corridor mobility.

The SR-4 CSMP is developed in concert with state, local and regional transportation goals, and addresses existing and future local and regional mobility and transportation system connectivity. The CSMP incorporates context sensitive transportation solutions, encourages the use of alternative transportation modes, and functions as a tool in which state and local partners can address future growth while maintaining individual and shared goals and objectives.

CSMPs are being developed throughout the state for corridors receiving funds from the Corridor Mobility Improvement Account (CMIA) and Highway 99 Bond Programs created by the passage of the Highway Safety, Traffic Reduction, Air Quality and Port Security Bond Act of 2006, approved by the voters as Proposition 1B on November 7, 2006. Proposition 1B, CMIA funds have been allocated for the Angels Camp Expressway project in Calaveras County. The precise limit of the SR-4 CSMP has been determined through a collaborative cooperative process that involves transportation planning organizations within the corridor (see Section 2 on Page 4). The SR-4 CSMP addresses segments along the corridor beginning at the Stanislaus County/Calaveras County Line and ending at Lake Alpine in Alpine County.

## **1.0 Purpose and Need**

Over the next 30 years, California's population is expected to increase by an average of 500,000 residents per year. This means by 2020, the State's population will reach nearly 44 million, and by 2030, nearly 48 million. The purpose of the CSMP is to identify projects and strategies that once implemented, will reduce congestion within the SR-4 CSMP corridor limits, enhance safety, and preserve the mobility gains of the CMIA investments. The preparation of this CSMP is a California Transportation Commission (CTC) requirement for the use of the Proposition 1B CMIA funds that have been allocated for Angels Camp Expressway project within the SR-4 corridor.

## **1.1 Corridor System Management Planning Strategy**

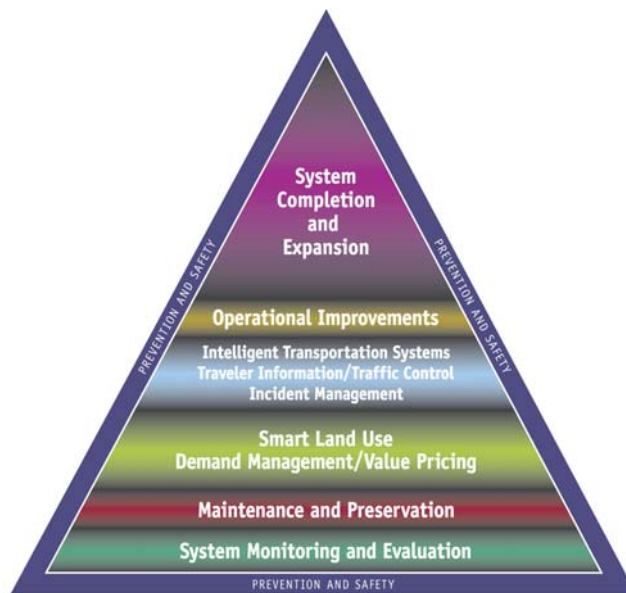
The corridor system management strategy exhibited in this CSMP is based on the integration of System Planning and System Management. System Planning is the long-range transportation planning process of Caltrans that evaluates the current and future operating conditions and deficiencies on the State transportation system. Improvements are recommended to maintain mobility by minimizing or alleviating the identified deficiencies. The CSMP considers the entire transportation system on and off the State Highway System (SHS), including the highways and local arterials, transit services, non-motorized modes of transportation such as bicycling and walking, goods movement, intelligent transportation systems (ITS), and local land use and environmental issues.

System Management is the process of maximizing the efficiency and effectiveness of the existing transportation infrastructure through use of proven methods and technologies, which generally involve low capital or no cost activities. A few examples include, traffic information collection and dissemination, incident management, use of local arterial roadways that are parallel with the highway corridor, and demand management strategies, such as transit and rideshare marketing, flexible work hour schedules, and telecommuting. The strategy of this CSMP requires a commitment by Caltrans, Calaveras Council of Governments (CCOG), the City of Angels, and Calaveras County to develop and implement the CSMP. The CSMP is a living document and will be updated periodically.

## 1.2 Consistency with the Governor’s Strategic Growth Plan

The Governor’s *Strategic Growth Plan* is designed to decrease congestion, improve travel times, and increase safety while accommodating future growth in the population and economy.

Corridor productivity can only be restored and maintained through a coordinated planning and management effort of all transportation partners. This CSMP identifies a number of elements essential to this goal. The “System Management Pyramid” can best visualize these elements. Each element, while represented separately, works as an essential part of the whole. The elements may be summarized as follows:



**FIGURE 1.2: Strategic Growth Plan Strategy**

### 1.2.1 System Monitoring and Evaluation

Understanding how a corridor performs and why it performs the way it does is critical to developing appropriate strategies. The first step in this effort is to analyze the system that we now have available. This includes the identification of current bottlenecks (areas of congestion), their causes, and the impact that these individual bottlenecks have on the whole of corridor. System Monitoring and Evaluation is the foundation of this CSMP strategy. In order to reduce congestion and implement traffic management strategies, we must have precise knowledge of when and where congestion occurs. In order to identify when and where congestion occurs, improved detection is needed, the existing detection system needs to be maintained, and gaps in the detection network need to be filled.

## **1.2.2 Maintenance and Preservation**

Maintenance and preservation strategies are designed to protect the enormous public investment in the existing transportation system and to ensure a full return on system investments as well as reduce future maintenance and replacement costs.

## **1.2.3 Smart Land Use, Demand Management**

Land use decisions are the prerogative of local government. These decisions impact the transportation system. Appropriate planning can reduce this impact including preserving right-of-way to allow for future planned capacity enhancing projects.

Land use and demand management strategies reduce travel demand, reduce delay, and increase transportation through sustainable and integrated land use decisions and innovative concepts to change traveler behavior. Land use and demand management have to do with reducing congestion by developing land uses that support shorter trips, increase the use of transit and alternative transportation modes, and improved pedestrian access.

## **1.2.4 Intelligent Transportation Systems, Traveler Information, Traffic Control, and Incident Management**

ITS enhances safety and improves efficiency for the traveling public through innovative use of traffic control, traveler information, and improved incident management. Real time traveler information allows travelers to make more effective decisions regarding trip timing, route choices, and mode selection. Traffic control reduces congestion through the use of technologies such as system ramp metering, collision warning systems, and advanced traffic management systems. Incidents are the primary cause of unexpected and variable delay. Improved incident management reduces congestion and traveler delay.

## **1.2.5 Operational Improvements**

Operational improvements include the use of auxiliary lanes, and ramp improvements. Improved signs and lights, and other system refinements reduce delay, preserve and enhance existing services.

## **1.2.6 System Completion and Expansion**

System completion and expansion provides the connectivity originally envisioned for the SHS. Plans to complete and expand the system to expressway standards where feasible will improve the overall capacity of the transportation system to accommodate growing demands.

## **1.3 CSMP Development**

The CTC and Caltrans have identified six milestones in the development of the SR-4 CSMP, namely:

1. Define Corridor
2. Assemble Corridor Team
3. Develop Preliminary Corridor Performance Assessment

4. Develop a Comprehensive Corridor Performance Assessment
5. Identify Causality of Corridor Performance Degradation
6. Plan for the Completion and Adoption by the Regional Transportation Planning Agency

## **SECTION 2     STAKEHOLDER PARTICIPATION**

The development and successful implementation of the CSMP is dependant upon the close participation and cooperation of all major stakeholders. In the case of the SR-4 CSMP, both internal and external stakeholders were identified and invited to participate in the development of this CSMP from the beginning of the CSMP development process. A project development team of key stakeholders was formed and they meet periodically to discuss, provide technical assistance, review, and comment on the development of the CSMP.

The CSMP development team consists of representatives from the California Department of Transportation (Caltrans) District 10 Planning, Traffic Operations, Traffic Management, Traffic Safety, Maintenance, and Program Project Management. Team members also include representatives from the CCOG, Calaveras County, Calaveras Transit, City of Angels, and California Highway Patrol (CHP). The CCOG has provided a letter of intent that is included in the Appendix as Figure 1. This letter demonstrates their commitment and interest in actively participating in this collaborative effort.

## **SECTION 3     DEFINE CORRIDOR**

A critical step in the CSMP process is the definition of the corridor transportation network, which will be the focus of CSMP corridor improvement and management activities. This section describes the individual modes and roadway components of this network and presents the rationale for their selection and inclusion.

### **3.0     The CSMP Corridor Limits**

The CSMP corridor limits of this report are the portions of SR-4 within Calaveras County from the Stanislaus County/Calaveras County Line to Lake Alpine in Alpine County. The corridor limits were identified to address not only the CMIA project in the City of Angels, but to address traffic impacts from local and regional travel along the CSMP corridor and in adjacent counties.

### **3.1     Corridor Width – Sphere of Influence**

In further defining the CSMP corridor, select parallel facilities, and all modes of transportation serving SR-4 are included. Within the CSMP corridor, SR-4 is concurrent with SR-49 through the main street of the City of Angels, SR-49 being the predominate route. SR-49 provides access from the town of Sonora to the town of San Andreas. Transit lines on the SR-4 CSMP corridor run from the town of Copperopolis to the town of Arnold, and there is an existing park and ride lot in Murphys. SR-4 is bicycle accessible along the entire CSMP corridor although there are portions that lack shoulders that make bicycle access problematic. A description of the land uses located within the SR-4 corridor sphere of influence and development projects impacting the CSMP corridor are provided in Section 3.7 on page 10.



### 3.2 Corridor Function

SR-4 in Calaveras County serves the communities of Copper Cove Village, Copperopolis, City of Angels, Vallecito, Douglas Flat, Murphys, Forest Meadows, Hathaway Pines, Avery, Lakemont Pines, Meadowmont, Arnold, Pinebrook, White Pines, Blue Lake Springs, Calaveras Big Trees State Park, Big Trees Village, Dorrington, Camp Connell, Cottage Springs, Big Meadow, Tamarack, Bear Valley, and Lake Alpine. During the winter, SR-4 is closed at Lake Alpine, and there are no other roads to access destinations beyond Blue Lake Springs.

SR-4 is vital to the economic development of these communities, and is considered a “mainstreet highway” where it serves as their main street. SR-4 gets heavy use in the summer season for campers, fisherman, boaters, recreational vehicles, and one-day travelers for special events at wineries, fairgrounds, parks, and “main street” events such as concerts, plays, flea markets, and seasonal celebrations.



“Old Town” Angels Camp where SR-4 is presently concurrent with SR-49.  
The Angels Camp Expressway will by-pass this area for travelers continuing east on SR-4.

SR-4 also gets heavy use in the winter season for skiers, snow boarders, and other winter activities, and serves the permanent and seasonal residents that occupy their homes or cabins during these seasons. During the winter season the snow is not cleared on most local roads above 5000’ elevation, therefore, this makes SR-4 the only means of getting near some of these homes or cabins.

SR-4 is also a main route for logging trucks, fuel trucks, chartered buses, school buses, construction-material delivery trucks and trucks delivering goods to the many stores and shops located along the corridor. SR-4 is also used as one of the service routes for the transit system in Calaveras County.



“Main Street” highway in Angels Camp at the Murphy’s Grade Road Junction (SR-4 is concurrent with SR-49).



An existing shopping center along “Main Street” Angels Camp (SR-4 is concurrent with SR-49).

### 3.3 Corridor Inventory

Within the CSMP corridor, the portion of SR-4 in Calaveras County starts in the foothill country as a two-lane expressway and ends in mountainous country with narrow winding steep roads without a centerline and at an elevation above 7,000 feet. In Calaveras County, SR-4 is a two-lane expressway from the Stanislaus County/Calaveras County Line to 1.56 mi. north of O’Byrnes Ferry Road in Copperopolis, and from Boards Crossing Road just before Dorrington to 0.6 miles north of Spicer Road near Big Meadows. In Alpine County, SR-4 is a two-lane expressway from the Calaveras County/Alpine County Line to Mt. Reba Road just before Lake Alpine. There are several ITS elements along the corridor, including a Changeable Message Sign (CMS) near Murphys. There are traffic signals in the communities of Altaville, City of Angels, and Murphys.

### 3.4 Corridor Designation and Functional Classification

The Federal Highway Administration (FHWA) identifies functional classification as a key item in transportation data. Streets and highways are grouped into classes according to the service they provide and this is used in determining Federal funding to maintain the roads. There are three highway functional classifications: arterial, collector, and local roads. All streets and highways are grouped into one of these classes, depending on the character of the traffic (i.e., local or long distance) and the degree of land access that they allow.

SR-4 is classified as a Minor Arterial for all of the segments of the CSMP Corridor. It is regionally significant and is part of the Interregional Road System (IRRS). It is part of the National Truck Network (NTN). It is officially designated as a State and a Federal scenic highway/byway and is known as the Ebbetts Pass National Scenic Byway from east of Arnold to SR-89 in Alpine County. Calaveras County has completed a Corridor Management Plan for the Ebbetts Pass National Scenic Byway. Table 3.4 identifies the corridor designation and functional classification of SR-4 along the CSMP Corridor.

**TABLE 3.4: Corridor Designation and Functional Classification**

Segment Number County	1 Cal	2 Cal	3 Cal	4 Cal	5 Cal	6 Cal	7 Cal	8 Cal	9 Cal	10 Cal	11 Cal	12 Alp
Post Mile	R0.00- R8.14	R8.14- R9.90	R9.90- R10.30	R10.30- R16.40	R16.40- R21.20	R21.38- R23.40	R23.40- 29.37	29.37- 37.35	37.35- R42.62	R42.62- R47.07	R47.07- R65.86	R0.00- R3.89
Functional Classification	Minor Arterial	Minor Arterial	Minor Arterial	Minor Arterial	Minor Arterial	Minor Arterial	Minor Arterial	Minor Arterial	Minor Arterial	Minor Arterial	Minor Arterial	Minor Arterial
National Highway System (NHS) (Y/N)	No	No	No	No	No	No	No	No	No	No	No	No
Freeway/Expressway System (Y/N)	No	No	No	No	No	No	No	No	No	No	No	No
Regionally Significant (Y/N)	Yes	Yes	Yes	Yes	Yes	Yes	Yes	Yes	Yes	Yes	Yes	Yes
STRAHNET (Y/N)	No	No	No	No	No	No	No	No	No	No	No	No
Lifeline (Y/N)	No	No	No	No	No	No	No	No	No	No	No	No
IRRS (Yes:HE= High Emphasis)	Yes	Yes	Yes	Yes	Yes	Yes	Yes	Yes	Yes	Yes	Yes	Yes
NTN-National Truck Network (Yes:STAA, TA=Terminal Access) or No	Yes	Yes	Yes	Yes	Yes	Yes	Yes	Yes	Yes	Yes	Yes	Yes
Scenic (Yes:OD=Officially Designated, E=Eligible) or No	No	No	No	No	No	Yes-E PM 21.4- 31.7	Yes-E PM 21.4- 31.7	Yes-E PM 21.4- 31.7	Yes - OD PM 41.6- 65.9	Yes - OD PM 41.6- 65.9	Yes - OD PM 41.6- 65.9	Yes - OD PM 0.00- 31.7
Bike Use Allowed (Y/N)	Yes	Yes	Yes	Yes	Yes	Yes	Yes	Yes	Yes	Yes	Yes	Yes

### 3.5 Intelligent Transportation Systems

ITS is used for incident awareness and freeway management through technologies such as Dynamic Message and Warning signs, and Closed Circuit Traffic Cameras (CCTV). Changeable Message Signs (CMS) generally display road closure/road condition information. In addition to the cameras, traffic monitoring stations are placed in specific locations to feed traffic data to the Transportation Management Centers (TMC) in each Caltrans district. Some traffic monitors are linked to the University of California, Berkeley, Performance Monitoring System (PeMS) for use in distribution of data to many users. Caltrans has a website and a phone number where motorists can access information about road conditions. This website is located at: [www.dot.ca.gov](http://www.dot.ca.gov), or by calling 1-800-GAS-ROAD (1-800-427-7623).

Deployment of ITS technology will enhance traveler information services, as well as the operational efficiency of the corridor by informing motorists of traffic congestion, inclement weather (such as fog, snow, high winds, dust), incident management, emergency response (such as Amber Alerts), chain requirements, and highway construction and/or road closures. This information assists motorists to make informed decisions regarding their travel. Currently there are seven ITS elements along the SR-4 CSMP corridor. Table 3.5.a lists the existing ITS elements along the SR-4 corridor.

**TABLE 3.5.a: Existing ITS Elements**

County	Postmile	Location	Description
Calaveras	R00.00	Stanislaus/Calaveras County Line	Traffic Detection Station ID 254
Calaveras	19.96	E/B 1.16 mi. W/O SR- 4/49 Jct.	HAR sign w/Flashing Beacon supports Cal-49 HAR
Calaveras	R21.09	City of Angels, Jct. SR- 4/49	Traffic Detection Station ID 231 (East/west detection)
Calaveras	24.08	Westbound 2.66 mi. east of SR- 4/49 Jct.	HAR sign w/Flashing Beacon Supports Cal-49 HAR
Calaveras	30.00	EB SR-4 west of Murphy's	CMS FOR EB TRAFFIC ID 50
Calaveras	R47.14	Dorrington	Traffic Detection Station ID 147 (east/west detection)
Calaveras	R60.04	Cabbage Patch Maintenance Station	Traffic Detection Station ID 303 (east/west detection)

The CSMP development team has identified the need for four additional ITS elements along the corridor. These elements will notify the traveling public of road and weather conditions and chain requirements. Table 3.5.b lists the planned ITS elements along the SR-4 corridor.

**TABLE 3.5.b: Planned ITS Elements**

Primary Funding Source	SHOPP* R TP Y/N Tier I Tier II	EA / RTP/ID	County	Postmile	Location	Description	Total Cost (1,000)	Begin Const.
SHOPP	Long Term/ N	Not Assigned	Cal	08.00	O'Byrnes Ferry Rd. - Copperopolis	CMS and Highway Advisory Radio	TBD	2015-2017
SHOPP	Long Term/ N	0S290	Cal	43.00/44.00	Near Big Trees	Weather Station & Ice Sensor	TBD	2015
SHOPP	Long Term/ N	Not Assigned	Cal	43.00	EB SR-4 E/O Upper Moran Rd.	CMS	TBD	2015
SHOPP	Long Term/ N	Not Assigned	Cal	65.00	WB SR-4 near Bear Valley Rd.	CMS	TBD	2015

The major challenge to ITS deployment is funding. ITS elements are proposed through the State Highway Operations and Protection Program (SHOPP), which has minimal funding for ITS deployment. Caltrans D-10 requests the installation of ITS elements on State Transportation Improvement Program (STIP) projects, but more frequently than not, when project costs need to be reduced, ITS elements are the first to be eliminated. There needs to be more support from all project partners to promote and fund ITS elements on STIP projects.

Technology advances are also a challenge for ITS deployment. Technology is always changing, which makes it very difficult to integrate with existing technologies; and the lack of power and communication in remote areas impedes implementation in rural areas. ITS operating, utility, and maintenance expenses are costly along with high bandwidth communications for video. It is also a challenge to sustain the level of expertise that is needed to operate and maintain the complex ITS equipment.

### **3.6 Transportation Demand Management**

Transportation Demand Management (TDM) is designed to reduce vehicle trips during peak hours. TDM is specifically targeted at the work force, commuters that generate the majority of peak hour traffic. Strategies include: Rideshare programs; transit usage; flex hours; van pools; bicycling and walking; telecommuting; and mixed land uses (jobs/housing balance). Incorporating these strategies would be part of land use decisions, the prerogative of local government. TDM programs could be required by local jurisdictions for any large commercial or office project and could be tied to incentives of some sort to encourage the development of such programs.

### **3.7 Land Use**

The population within Calaveras County is forecasted to increase by 44.5 percent between 2005 and 2025. Alpine County increased by 3.7 percent in a three-year period from 2005-2008. The volume of traffic ranges from 290 to 1420 vehicles per hour (2006) along the SR-4 CSMP corridor.

Where SR-4 is concurrent with SR-49 through the City of Angels, it is the most congested area along the SR-4 CSMP corridor. In 2006, the City of Angels, 'mainstreet' segment averaged 720 vehicles per hour.

The Angels Camp Expressway will reduce congestion on SR-49 through the City of Angels. The new expressway will begin at the north junction of SR-4/SR-49 and end east of the City of Angels at existing SR-4, .56 miles east of Roller Bypass Road. Once the new expressway is built, SR-4 from the south SR-49/SR-4 junction to its junction with the new expressway will be relinquished to the City of Angels. The City of Angels is currently working on a study to determine the feasibility of a roundabout at both the northern and southern intersections of SR-49 and SR-4 to improve the flow of traffic through the City of Angels. In addition, Caltrans District 10 and the City of Angels are developing a scope of work for an Access Management Plan (AMP) to address congestion and circulation on SR-49.

Proposed residential and commercial development will be significant along the SR-4 corridor. The following developments are proposed in Copperopolis, Murphys, Arnold, and Bear Valley:

#### Copperopolis

- 1) In Copperopolis, approval of the Saddle Creek development required improvements to the Reeds Turnpike/Little John Road intersection. Entitlements for new developments on Little John Road—most recently Oak Canyon Ranch (2,175 housing units) may require additional improvements (a signal or a roundabout). The intersection of SR-4 and O'Byrnes Ferry Road was recently improved to

increase left turn storage on the highway. Additional traffic passing through the intersection from new development (such as Tuscanny Hills, Sanguinetti Estates, Vista del Lago, Calypso Bay, Villa Marina, and the Copper Mill commercial area) may create traffic volumes that will trigger the need for additional improvements to the intersection. Improvements required as the result of local projects will be funded through either the Copperopolis Benefit Basin or by the specific development.

#### Copperopolis Benefit Basin - Copperopolis Roadway Impact Fee

The purpose of the Copperopolis Roadway Impact Fee program is to collect funds to offset the cost of roadway improvements that are necessary to provide adequate traffic infrastructure to serve new development that is anticipated within the Benefit Basin. The Benefit Basin funds may be combined with other funds that may be available to the County to pay for the required roadway improvements over and above the proportionate fare share of development.

#### 2) Murphys

As a result of development near SR-4 in Murphys, a signal was installed at the intersection of Big Pines Road/Tom Bell Road with SR-4. Modification to the intersection's geometrics is underway based upon increased traffic movement to and from Bret Hart Drive due to the Creekview Subdivision (eleven-single family residences and one five-acre multifamily residence). Other developments include Kautz Ironstone Vineyards, Murphys Oaks (46 lots), and an unnamed development on Tom Bell Road (15 to 20 lots) on both sides of the intersection, contributes to the impact to Big Pines Road/Tom Bell Road intersection.

#### 3) Arnold

The approved Forest Meadows development near Arnold will construct 303 Dwelling Units (DU). Caltrans, District 10 reviewed the development and identified the need for a traffic signal at the intersection of Forest Meadows Drive and SR-4.

#### 4) Bear Valley

The Bear Valley Village project would replace the existing lodge and commercial center at Bear Valley. The existing land uses (53 hotel rooms and approximately 14,400 square feet of commercial floor area) would be replaced with 486 lodging units plus approximately 24,400 square feet of retail floor area, 9,000 square feet of restaurant floor area, and 30,000 square feet of amenity/service space. This is a net increase over the existing 433 units and 49,000 square feet of retail, restaurant, and amenity/service space. The proposed South Village project would be developed on the existing land currently used for Alpine County's parking lots B and C. South Village is proposed to consist of a total of 156 units, along with 3,000 square feet of retail floor area. The net impact of the proposed project area in the winter would be an increase of 2,525 vehicles stops per day of which 244 would occur in the PM peak hour. The Bear Valley Village Traffic/Parking Impact Study does propose transportation improvements on SR-4 limited to the immediate project area.

### **3.7.1 UPlan**

Amador County Transportation Commission is the lead agency for the Tri-County Partnership, an ongoing Rural Collaborative Planning Project with Calaveras and Alpine County. The Partnership is working with the University of California at Davis to develop "UPlan," a geographic information system

(GIS) modeling tool that can link land use and transportation in order to create alternative land use scenarios for growth and its spatial distribution for the next twenty years. Base models are currently being developed to include the Calaveras County General Plan Update alternatives and the county-wide traffic demand model with outcomes of various scenario model runs anticipated by the end of 2008.

### **3.8 Environmental Scan**

The National Environmental Policy Act (NEPA) and California Environmental Quality Act (CEQA) and other related federal and state environmental laws and regulations require environmental studies and public participation for all projects for which a public agency has a discretionary action. Resources and issues requiring environmental study may include historical structures, protected animals and plants, social and economic impacts, wildlife refuges and public parks, archaeological sites, hazardous waste, paleontological sites, air and water quality, and noise.

Appropriate environmental studies would need to be conducted whenever any of the SR-4 CSMP improvements proposed are implemented if state or federal funding is involved. Project level analysis may be required and depending on the funding source may involve compliance with the National Environmental Policy Act and/or California Environmental Quality Act. Projects that may potentially cause an increase in traffic may require air quality and noise impact studies to determine if effects of increased traffic would cause a significant reduction of air quality and/or substantial increase in noise level. Hazardous waste studies may be indicated if the project area would include gas stations or other businesses that use or generate potential hazardous waste. Given the rich history of the City of Angels and communities along the corridor, structures should be evaluated to determine their historic value. Consideration should be given to effects on the communities, including residential and business properties, public parks and schools.

A scan of potential environmental impacts has been completed along the corridor. See Table 3.8 for details on the environmental scan.

**TABLE 3.8: Environmental Scan**

Seg. #	Postmile	Description	Flood Plains	Wetlands	Special Status Species	Cultural Resources	Leaking Underground Tanks	Possible Hazardous Waste	Air Quality		
									Ozone	Particulate Matter	Carbon Monoxide
1	R0.00-R8.14	Sta. Co. Line to O'Byrnes Ferry Rd. (expressway).	100 yr	moderate	moderate	mod/high	Low	mod/low – lead, NOA	8 hr nonattain.	unclass/attain.	unclass/attain.
2	R8.14-R9.90	O'Byrnes Ferry Rd. to four mi. S. of Hunt Rd. (end expressway).	N/A	moderate	moderate	mod/high	Low	mod/low – lead, NOA	8 hr nonattain.	unclass/attain.	unclass/attain.
3	R9.90-R10.3	Four mi. S. of Hunt Rd. (end expressway) to begin new Wagon Trail Realignment (expressway)(0.40 mile expressway gap).	N/A	low/moderate	low/mod	moderate	Low	mod/low – lead, NOA	8 hr nonattain.	unclass/attain.	unclass/attain.
4	R10.3-R16.4	Begin new Wagon Trail Realignment (expressway-programmed) to Wagon Trail Realignment end.	N/A	moderate/high	mod/high	mod/high	Low	mod/low – lead, NOA	8 hr nonattain.	unclass/attain.	unclass/attain.
5	R16.4-R21.2	Wagon Trail Realignment end to West Jct. SR-49 Angels Camp (begin new alignment" - Angels Camp Expressway") (4.80 mile expressway gap).	N/A	moderate/high	mod/high	mod/high	low	mod/low – lead, NOA	8 hr nonattain.	unclass/attain.	unclass/attain.
6	21.38-23.4	West Jct. of SR-49 Angels Camp (begin new alignment-"Angels Camp Expressway" - programmed) to 0.56 mi. E. of Roller Bypass Rd. (end new alignment).	N/A	high	mod/high	mod/high	low/mod	mod/low – lead	8 hr nonattain.	unclass/attain.	unclass/attain.
7	23.4-29.37	0.56 mi. E. of Roller Bypass Rd. (end new alignment) to Jct. Main St. (Murphys).	N/A	mod/high	mod/high	high	low/mod	mod/low – lead	8 hr nonattain.	unclass/attain.	unclass/attain.
8	29.37-37.35	Main St. (Murphys) to West Moran Rd.	N/A	high	mod/high	high	mod/high	mod/low lead	8 hr nonattain.	unclass/attain.	unclass/attain.
9	37.35-R42.62	West Moran Rd. to East Moran Rd.	N/A	mod/low	mod/low	high	mod/high	mod/low – lead	8 hr nonattain.	unclass/attain.	unclass/attain.
10	R42.62-R47.07	East Moran Rd. to Dorrington (begin expressway).	N/A	moderate	mod/low	high	mod/high	mod/low lead	8 hr nonattain.	unclass/attain.	unclass/attain.
11	R47.07-R65.86	Dorrington (begin expressway) to Alpine Co. Line (end expressway).	N/A	mod/high	moderate	mod/high	low	mod/low – lead	8 hr nonattain.	unclass/attain.	unclass/attain.
12	R0.00-R3.89	Alpine Co. Line to Lake Alpine	N/A	moderate	moderate	mod/high	low	low - lead	8 hr nonattain.	unclass/attain.	unclass/attain.

### 3.9 CSMP Transportation Network

The CSMP transportation network includes all modes of transportation. The network includes the State, major arterials and parallel roads, transit, park and ride lot, and bike routes. Figure 3.9 and Table 3.9 illustrate the transportation network that serves the SR-4 corridor.





**TABLE 3.9 SR-4 CSMP Transportation Network**

Seg	State Route 4 – Calaveras County				Major Parallel Arterial Roads and Connecting Highways			Transit on SR-4 only (Connects to many other locations. There is also a ¾ mi. deviation limit off SR-4 to local roads. Foothill Commuter Service also available via internet).			Park and Ride Lots	Bike Routes (Un-constructed)																																		
	From (Description/PM)	To (Description/PM)	No. Lanes/ Facility Type	Bike Access	Roadway	From (PM)	To (PM)	Bus				Postmile	From	To																																
								Operator/Service	From	To																																				
1	Stanislaus County Line R00.00	O'Byrnes Ferry Road R08.14	2-E	Yes	O'Byrnes Ferry Road	8.14 Copperopolis	11.37 (SR-120) near Yosemite Jct.	N/A	N/A	N/A	N/A	Stanislaus County Line to O'Byrnes Ferry Road																																		
2	O'Byrnes Ferry Rd R8.14	4 mi. S. of Hunt Road R09.90	2-E		N/A	N/A	N/A	N/A	N/A	N/A		N/A	O'Byrnes Ferry Road to Pool Station Road																																	
3	4 mi. S. of Hunt Road R09.90	Begin New Wagon Trail Realignment R10.30	2-C										Pool Station Road to City of Angels City Limits																																	
4	Begin Wagon Trail Realignment R10.30	Wagon Trail Realignment End R16.40	2-E										Rolleri Bypass Road to Murphys Grade Road																																	
5	Wagon Trail Realignment End R16.40	North Jct. SR-49 Angels Camp (begin new alignment" - Angels Camp Expressway") R21.20	2-C										Murphys Grade Road to Blagen Road																																	
6	North Jct. of SR-49 Angels Camp (begin New Alignment-"Angels Camp Expressway") R21.20	0.56 mi. E. of Rolleri Bypass Road (End New Alignment) R23.40	2-E										Murphys Grade Road	(SR-49) Main Street City of Angels 08.33	(SR-4) Main Street Murphys 29.38	Calaveras Transit	Copperopolis	Arnold	Blackbart Playhouse in Murphys	Murphys Grade Road to Blagen Road																										
6	South Jct. SR-4/49 (existing alignment) PM 21.38	To Vallecito (existing alignment) PM 22.79	2-C										Parrotts Ferry Road	20.39 (SR-49) near Columbia	25.9 (existing SR-4) near Vallecito	N/A				N/A	N/A	Rolleri Bypass Road to Murphys Grade Road																								
7	0.56 mi. E. of Rolleri Bypass Rd. (End New alignment) 23.40	Jct. Main Street (Murphys). 29.37	2-C										N/A	N/A	N/A							Murphys Grade Road to Blagen Road																								
8	Main Street (Murphys) 29.37	West Moran Road 37.35	2-C										N/A	N/A	N/A							N/A	N/A	N/A	N/A	Murphys Grade Road to Blagen Road																				
9	West Moran Road 37.35	East Moran Road R42.62	2-C																							Moran Road	Arnold 29.37	Arnold 37.35	Murphys Grade Road to Blagen Road																	
10	East Moran Road R42.62	Dorrington R47.07	2-C																							N/A	N/A	N/A	N/A	N/A	N/A	N/A	Murphys Grade Road to Blagen Road													
11	Dorrington R47.07	Alpine County Line R65.86	2-E																														N/A	N/A	N/A	N/A	N/A	N/A	N/A	N/A						
12	Alpine County Line R00.00	Lake Alpine R03.89	2-C	N/A							N/A																													N/A	N/A	N/A	N/A	N/A	N/A	
*	South Jct. SR-4/49 (to be relinquished after completion of Angels Camp Expressway) 21.38	SR-4 to 0.56 mi. E. of Rolleri Bypass Rd. (to be relinquished after completion of Angels Camp Expressway) 22.79	2-C		SR-4 from S. Jct. SR-49 to 0.56 E. of Rolleri Bypass Road	City of Angels 21.38	Approx. 1 mi. north of City of Angels 22.79	N/A	N/A	N/A		N/A																																	Bicycle Accessible	
**	North Jct. SR-4/49 (Main St. Angels Camp)	South Jct. SR-4/49 (Main St. Angels Camp)	2-C		SR-49	North City of Angles	South City of Angles	N/A	N/A	N/A																																			Bicycle Accessible	

\* Existing alignment to be relinquished.  
 \*\* Concurrent alignment w/SR-49.

### 3.9.1 State Highway System

Within the CSMP corridor, SR-4 connects with SR-49 in the City of Angels, and SR-207 in Alpine County. SR-207 is a short distance highway (1.36 mi.) that ends at the Mt. Reba Ski Resort in Bear Valley.

### 3.9.2 Major Parallel Roads

The primary purpose in identifying parallel routes for the SR-4 CSMP is for emergency response purposes. It is not intended to identify these parallel routes for purposes of expanding their capacities. It should be noted that some of these parallel routes have some limitations in terms of weight limits or horizontal and vertical deficiencies that may prove problematic that they be used for general and more specifically truck traffic in the event of emergency.

The major parallel roads are described in Table 3.9.2.

**TABLE 3.9.2: Major Parallel Roads**

Parallel Rd.	From	To	ADT	Year of Data
SR-49 (Main Street of City of Angels concurrent with SR-4)	West City of Angels	East City of Angels	15,900	2005
Murphys Grade Road (trucks are prohibited and are not allowed through the town of Murphys)	SR-49 (City of Angels)	SR-4 (Murphys)	3,600	2005
Pool Station Road (portions of the roadway are narrow, have horizontal and vertical curvatures, and minimal shoulders)	Near City of Angels	San Andreas	900	2005
O'Byrnes Ferry Road	Copperopolis	Near Yosemite Jct.	5,200	2005
Parrotts Ferry Road	Columbia	Vallecito	2,400	2005
Moran Road	S. Jct. SR-4	N. Jct. SR-4	9,300	2005

On a larger scale:

- If the destination is the State of Nevada, then SR-88, SR-108, and SR-120 could be considered parallel routes if the origin of travel starts in areas outside Calaveras County.
- SR-4, SR-108, and SR-120 are not winter routes to be taken if the destinations are beyond the winter closure gates.
- SR-4, SR-108, and SR-120 have maximum vehicle length restriction warnings (usually for commercial trucks and RVs).
- SR-88, north of SR-4, is the only route open year-round near the general vicinity. Over the course of the corridor, SR-4 is the only viable emergency or incident response route in Calaveras County.
- SR-49 is concurrent with SR-4 through the City of Angels. It contributes traffic to the present alignment of SR-4 from both ends of town. The CSMP study area includes one mile of SR-49 at both ends of City of Angels from their junction with SR-4.
- SR-49 also crosses SR-12, SR-16, SR-26, SR-88, SR-108, SR-120, and SR-140, which have the potential to contribute to congestion on SR-4. SR-4 also connects to SR-99 and I-5 in the San Joaquin Valley.

### 3.9.3 SR-4 CSMP Transportation Network Transit, Rideshare, Park and Ride, Bicycle Routes and Trails

#### 3.9.3.1 Transit

Calaveras Transit serves many of the towns and communities between Stockton, Lodi, Sonora, Arnold, Valley Springs, Jackson, West Point, Copperopolis, and Columbia College using transfer points and inter-county connections. There are currently three Calaveras Transit routes (Route 5, Route 4, and the Bear Valley Run.) serving the SR-4 corridor.

Calaveras Transit is planning a multimodal transit facility to be located at the eastern limits of the SR 4 Angels Camp Expressway bypass project. The project will serve as the operational hub for Calaveras Transit while also providing a park and ride facility for the community, and a public multi-modal center for walkers, bikers, riders, and drivers.

#### 3.9.3.2 Rideshare

Foothill Commuter Services is a rideshare database that serves Amador, Calaveras, and Tuolumne Counties via a computer database. It can be accessed online at: [www.foothillrideshare.com](http://www.foothillrideshare.com). The database is shared with the San Joaquin Council of Governments (SJCOG) Commute Connection program, thereby expanding resources available to foothill commuters.

#### 3.9.3.3 Park and Ride

There is only one official Park and Ride lot near the SR-4 CSMP corridor. It is a 40-space Park and Ride facility located at the Black Bart Playhouse in Murphys near SR-4. The Caltrans District 10 Park and Ride Plan identifies three potential locations along SR-4 in Copperopolis, eastern connection of the Angels Camp Expressway and existing SR-4, and SR-4 in Dorrington. Refer to Table 3.9.3.3 for additional information.

**TABLE 3.9.3.3: SR-4 CSMP Transportation Network, Park and Ride Lots**

Postmile	Facility Name/Location	Owner	No. of Spaces	Open Date	Amenities				
					Callbox (Y/N)	Bike Locker (#)	Public Phone (#)	Transit Route	ADA Facilities
29.38	SR-4 in Murphys	Cal.Co.	40	Existing	N	N	N	Y	Y
0.00-8.14	SR-4 in Copperopolis	Cal.Co.	TBD	Planned	TBD	TBD	TBD	TBD	TBD
21.09-22.21	Angels Camp Expressway/And Existing SR-4/East Connection	Cal.Co.	TBD	Planned	TBD	TBD	TBD	TBD	TBD
47.14-62.84	SR-4 in Dorrington	Cal.Co.	TBD	Planned	TBD	TBD	TBD	TBD	TBD

#### 3.9.3.4 Bicycle Routes and Trails

Class I bikeways provide a completely separated right-of-way for the exclusive use of bicycles and pedestrians with cross flow by motorists minimized. Class II bikeways provide a striped lane for one-way bike travel on a street or highway. Class III bikeways provide for shared use with pedestrian or motor vehicle traffic.

The Calaveras County Bicycle Master Plan (2007) and the Calaveras County Pedestrian Master Plan (2007) are extensive plans for all of Calaveras County. Calaveras County bikeway facilities consist of just over 4.1 miles of bikeways, including over one mile of Class I multi-use pathways, .12 miles of Class II bicycles lanes, and almost three miles of Class III designated bicycle routes. These are not continuous and do not provide direct access to most major destinations. These segments include:

- Murphy’s Grade Road to Blagen Road
- Rolleri Bypass Road to Murphy’s Grade Road
- Pool Station Road to City of Angels City Limits
- O’Byrnes Ferry Road to Stanislaus County
- O’Byrnes Ferry Road to Salt Spring Valley Road
- Salt Springs Valley Road to Pool Station Road

There are several proposed bike routes and when the network is fully developed, they would consist of ten miles of Class I pathways, eight miles of Class II bicycles lanes, and 241 miles of Class III bicycles routes.

Pedestrian improvements in the City of Angels consist of installing sidewalks on both sides of SR-49 between SR-4 north and SR-4 south. Improvements include an extension to Longs shopping center, upgrading all crosswalks at SR-4 and Murphys Grade Road to high visibility, including new or repositioned advance warning signs and additional street lighting where not currently provided. Improvements also include correcting the push buttons and pedestrian signal heads at SR49 and SR-4 north, and installing new high visibility school crosswalks at SR-4 south and Angels Creek Community Day School with advanced warning signs, raised concrete curbs, additional street lighting. The bicycle and pedestrian improvements in the City of Angels are similar to the improvements that are desirable in Copperopolis, Murphy’s, Avery, and Arnold. Table 3.9.3.4 lists the planned bicycle/pedestrian improvements along SR-4.

**TABLE 3.9.3.4: SR-4 CSMP Corridor – Bicycle/Pedestrian Planned Improvements**

Postmile	Facility Name/Location	Owner	Description	Transit Route
R08.14-14.01	SR-4 O’Byrnes Ferry Rd. (Copperopolis) to Salt Spring Valley Rd. (Hunt Rd.)	Cal. Co.	3.99 mi. Class 3 Bikeway	Yes
14.01-14.72	SR-4 Salt Spring Valley Rd. (Hunt Rd.) to Pool Station Rd. (Copperopolis)	Cal. Co.	0.86 mi. Class 3 Bikeway	Yes
14.72-R20.71	SR-4 Pool Station Rd. to City of Angels City Limits	Cal. Co.	5.69 mi. Class 3 Bikeway	Yes
R21.09-21.38	Main St. SR-49 City of Angels Concurrent w/SR-4	Cal. Co.	2.4 mi. Class 2 Bikeway	Yes
R21.09-21.38	On SR-49-Main St. - City of Angels	Cal Co.	Sidewalks on both sides of SR-49 from north SR-4 to south SR-4	Yes
22.23-29.38	SR-4 Rolleri Bypass Rd. to Murphys Grade Rd. (Main St.) Murphys	Cal. Co.	7.22 mi. Class 3 Bikeway	Yes
24.24	SR-4/Pennsylvania Gulch Rd.	Cal. Co.	Crosswalk, street lighting, flashing ped. Beacon.	Yes
29.24-29.30	SR-4 Murphys	Cal. Co.	0.4 mi. Class 2 Bikeway	Yes
29.38	Near SR-4 - Main St., Murphys	Cal. Co.	Upgrade crosswalk, pedestrian signal heads, street lighting	Yes

**TABLE 3.9.3.4: SR-4 CSMP Corridor – Bicycle/Pedestrian Planned Improvements, Cont’d.**

Postmile	Facility Name/Location	Owner	Description	Transit Route
29.62	SR-4 and Tom Bell Rd., Murphys	Cal Co.	Upgrade crosswalk, pedestrian signal heads, street lighting	Yes
29.62	SR-4 and Albert Michelson Middleschool	Cal. Co.	Upgrade crosswalk, street lighting, pedestrian signal	Yes
29.62	SR-4/Big Trees Road near Bret Hart Drive, Murphys	Cal. Co.	Sidewalks, crosswalks to access transit stop	Yes
29.38-41.47	SR-4 Murphys Grade Rd. (Main St.) to Blagen Rd. (Arnold)	Cal. Co.	12.07 mi. Class 3 Bikeway	Yes
37.50	SR-4 – Avery	Cal. Co.	Upgrade school crosswalk to high visibility, signs, flasher, lighting	Yes
39.33-42.88	SR-4 –South Arnold to North Arnold	Cal. Co.	Cowell Creek Pathway - Class 1 & 3 on-street routes	Yes
40.30	SR-4 – Country Club Rd.	Cal. Co.	Crosswalk, warning signs, street lighting, flashing, ped. Beacon	Yes
40.30-41.57	Side path Along SR-4	Cal. Co.	1.2 mi. Class 1 Bikeway	Yes
41.40	SR-4 – Manuel Rd.	Cal. Co.	Crosswalk, warning signs, street lighting, flashing, ped. Beacon	Yes
41.52	SR-4 – Blagen Rd.	Cal. Co.	High visibility crosswalk, street lighting, flashing ped. Beacon, advanced warning signs	Yes
41.57-R47.14	SR-4 Blagen Rd. (Arnold) to Dorrington	Cal. Co.	5.57 Class 3 Bikeway	Yes

### 3.10 Goods Movement

SR-4, along with SR-12, SR-26, and SR-49, are the main routes in Calaveras County for goods movement. SR-4 between Rolleri Bypass Road and Murphys experienced the highest volumes of trucks at 535, of which 170 of them were 5-axle trucks. See Table 4.0.1 on Page 20.

Logging trucks are a heavy user of SR-4 during the non-winter months, most of them on Sierra Pacific operations, since it is one of the routes that provide access to the timberlands. The drivers will make several round trips per day from logging operations in the Ebbetts Pass area to Sierra Pacific Industries (SPI) mills in Standard or Chinese Camp in Tuolumne County or to Camino, east of Placerville. SR-4 is also a main route for law enforcement and emergency vehicles (fire trucks, ambulance, paramedics).

SR-4 directly connects to SR-49 within the CSMP corridor, SR-99 and I-5 in the San Joaquin Valley, and SR-89 not far from the Nevada State Line. It is part of the SHS that provides connectivity through the Sierras. SR-4 is part of the STAA truck network through the entire SR-4 CSMP corridor. Goods movement along the corridor includes logging trucks, highway material handling trucks (gravel, sand, boulders, etc.), commercial store delivery trucks, and United Parcel and FedEx delivery trucks. Calaveras County is aware of the importance of enhancing goods movement by continuing to consider trucking accommodations in all development and transportation plans impacting state and local facilities.

## **SECTION 4 PRELIMINARY PERFORMANCE, MANAGEMENT, AND MAINTENANCE ASSESSMENT**

The Preliminary Performance, Management, and Maintenance Assessment is based on existing data from various sources, and addresses corridor-wide performance measures and identification of bottlenecks or causes of delay. The performance measures address several outcomes including mobility, reliability, safety, productivity, and preservation. Several measures are useful for each outcome, including:

- ❖ Mobility – Delay, Travel Time
- ❖ Reliability – Variation of Travel Time
- ❖ Safety – Accidents, Accidents Rates
- ❖ Productivity – Lost Lane Miles
- ❖ Preservation – Number and Locations of Distressed Lane Miles

In general, the delays on conventional highways or expressways are due to too much traffic on a two-lane facility or due to signalization. Improvements can be addressed through operational improvements on the corridor, and where appropriate, corridor completion strategies to bring the existing conventional highway facility to expressway standards where feasible and cost effective.

### **4.0 Existing and Future Corridor Performance**

#### **4.0.1 Traffic Volumes**

The 2006 Average Annual Daily Traffic (AADT) on SR-4 ranged from 10,600 in Murphys to 1,150 at Alpine Lake. Within the same segments, the 2006 peak hour volumes ranged from 1,420 to 290.

#### Truck Volumes

In 2006, the Corridor experienced the highest truck volumes of 535 between Roller Bypass Road and the Junction of Main Street/SR-4 in Murphys. Of the 535 trucks, 170 of them were five-plus axle trucks. The 2006 truck volume peak hour percentage through this segment was 4.2%, and truck volume of total ADT represented 5.6%. Table 4.0.1 provides traffic volumes for the SR-4 CSMP corridor.

**TABLE 4.0.1: Traffic Volumes**

Co.	Post Mile	Description	2006 AADT	2015 AADT	2030 AADT	2006 Peak Hour Vol.	2015 Peak Hour Vol.	2030 Peak Hour Vol.	Truck Vol. (2005)	5+ Axle Truck Vol. (2005)	Truck Vol. Peak Hour %	Truck Vol. % of Total ADT
CAL	R00.00-R08.14	Sta./Cal. Co. Line to O'Byrnes Ferry Rd. (expressway).	5790	8800	18200	750	1140	2370	225	104	3.4	4.5
CAL	R08.14-R09.90	O'Byrnes Ferry Rd. to 4 mi. S. of Hunt Rd. (end expressway).	4860	7500	16000	580	900	1920	220	102	3.3	4.4
CAL	R09.90-R10.30	4 mi. S. of Hunt Rd. (end expressway) to begin new Wagon Trail Realignment (expressway) (0.40 mile expressway gap).	4850	7400	15200	580	890	1820	210	100	3.3	4.4
CAL	R10.30-R16.40	Begin new Wagon Trail Realignment (expressway-programmed) to Wagon Trail Realignment end.	4850	7200	14100	580	860	1690	210	100	3.2	4.3
CAL	R16.40-R21.20	Wagon Trail Realignment end to West Jct. SR-49 City of Angels (begin new alignment" - City of Angels Expressway") (4.80 mile expressway gap).	4850	6900	12400	580	830	1490	200	98	3.0	4.0
CAL	R21.20-R23.40	West Jct. of SR-49 City of Angels (begin new alignment-"City of Angels Expressway" - programmed) to 0.56 mi. E. of Roller Bypass Rd. (end new alignment).	6850	8400	11800	720	880 630= new align.	1240 1140= new align.	510	125	3.4	4.5
CAL	23.40-29.37	0.56 mi. E. of Roller Bypass Rd. (end new alignment) to Jct. Main St. (Murphys).	9150	12100	20000	1010	1330	2200	535	170	4.2	5.6
CAL	29.37-37.35	Main St. (Murphys) to West Moran Rd.	10600	13500	20700	1190	1510	2320	450	155	3.4	4.5
CAL	37.35-R42.62	West Moran Rd. to East Moran Rd.	10500	13100	19400	1420	1960	2620	350	130	3.2	4.3
CAL	R42.62-R47.07	East Moran Rd. to Dorrington (begin expressway).	4000	4400	5500	880	970	1210	280	95	4.9	6.5
CAL ALP	R47.07-03.17	Dorrington to closure gate # 1.	1700	1950	2500	410	470	600	180	55	4.3	5.5
ALP	03.17-R03.89	Closure gate # 1 to Lake Alpine	1150	1350	1700	290	340	430	22	8	2.5	3.1

#### 4.0.2 Level of Service

The concept level of service (LOS) is defined as a qualitative measure describing operational conditions of a roadway within a traffic stream. A level of service definition generally describes these conditions in terms of such factors as speed and travel time, freedom to maneuver, traffic interruptions, comfort, convenience, and safety. Six levels of service are defined for each type of facility for which analysis procedures are available. They are given letter designations from A to F, with Level of Service A representing the best operating conditions, and Level of Service F the worst.

The concept level of service (LOS) for SR-4 for the 20-year planning horizon is "C". Based on 2006 data, 43.88 miles of the 69.75-mile corridor are operating at an acceptable LOS. Without additional improvements, it is projected that all segments of SR-4 will be operating at deficient LOS "D" to "F" by 2015, except the segment from Dorrington to Lake Alpine (Alpine County) which will be operating at acceptable LOS "C". Table 4.0.2 provides additional information regarding LOS along the SR-4 CSMP corridor.



**TABLE 4.0.2: Level of Service**

Post Mile Segment	Description	Existing Facility	Current LOS (2006)	LOS W/ Existing Facility (2015)	LOS W/ Existing Facility (2030)	Concept LOS	Concept Facility*	LOS w/Improve. (2006)**	LOS w/ Improve. (2015)**	LOS w/ Improve. (2030)
R0.00-R8.14	Sta./Cal. Co. Line to O'Byrnes Ferry Rd. (expressway).	2-E	C	D	F	C	4-E	A	A	C
R8.14-R9.90	O'Byrnes Ferry Rd. to 4 mi. S. of Hunt Rd. (end expressway).	2-E	C	D	F	C	4-E	A	A	B
R9.90-R10.3	4 mi. S. of Hunt Rd. (end expressway) to begin new Wagon Trail Realignment (expressway)	2-C	C	D	F	C	4-E	A	A	A
R10.3-R16.4	Begin new Wagon Trail Realignment (expressway-programmed) to Wagon Trail Realignment end.	2-C (W/new alignment=2-E)	C	D	E	C	4-E	A	A	B
R16.4-R21.2	Wagon Trail Realignment end to West Jct. SR-49 City of Angels (begin new alignment" - City of Angels Expressway") (4.80 mile expressway gap.	2-C	C	D	E	C	4-E	A	A	A
R21.2-23.4	West Jct. of SR-49 City of Angels (begin new alignment-"City of Angels Expressway" - programmed) to 0.56 mi. E. of Roller Bypass Rd. (end new alignment).	2-C (w/new alignment=2-E)	D (with existing or new alignment)	D (w/new alignment)	D (w/new alignment)	C	4-E	A	A	B
23.4-29.375	0.56 mi. E. of Roller Bypass Rd. (end new alignment) to Jct. Main St. (Murphys).	2-C	D	D	F	C	4-E	A	B	C
29.375-37.35	Main St. (Murphys) to West Moran Rd.	2-C	D	E	F	C	4-E	A	B	C
37.35-R42.62	West Moran Rd. to East Moran Rd.	2-C	E	F	F	C	4-E	B	B	C
R42.62-R47.075	East Moran Rd. to Dorrington (begin expressway).	2-C	D	D	D	C	2-E	A	A	A
CAL R47.075-ALP 3.17	Dorrington to Closure gate # 1	2-E	C	C	C	C	2-E	N/A	N/A	N/A
3.17-R3.89	Closure gate # 1 to Lake Alpine	2-C	C	C	C	C	2-C	N/A	N/A	N/A

\* Due to the highly scenic qualities of the corridor and to the significant impact widening would have upon the communities, passing lanes, wider shoulders, left turn lanes, and other operational improvements including ITS strategies are low-cost alternatives that can be used to achieve improved performance along the corridor.

\*\* With Concept Facility improvements.

### 4.0.3 Corridor Concept Facility

The concept facility for the 20-year horizon for the SR-4 CSMP corridor is as follows:

- Four-lane expressway from the Stanislaus County/Calaveras County Line to the two-lane expressway in Dorrington.
- Two-lane expressway (already existing) from Dorrington to east of Mount Reba Road.
- Two-lane conventional highway with wider shoulders from east of Mount Reba Road to Lake Alpine in Alpine County.

SR-4 is designated as a scenic highway/byway from Arnold to SR-89 in Alpine County. Due to right-of-way, environmental, and financial considerations, and the highly scenic qualities of the corridor and to the

significant impact widening would have upon the communities, passing lanes, wider shoulders, left turn lanes, curve corrections, sight distance improvements, and other operational improvements including ITS strategies are low-cost alternatives that can be used to achieve improved performance along the corridor. The concept facility is consistent at the San Joaquin County/Calaveras County Line and the Calaveras County/Alpine County Line.

#### 4.0.4 Ultimate Transportation Corridor

Identification of the ultimate transportation corridor (UTC) ensures that adequate right-of-way (ROW) will be preserved to accommodate facility improvement projects beyond 2030. The UTC for SR-4 is the same as the concept facility. The concept facility and UTC will be re-evaluated at the next SR-4 CSMP and TCR updates.

### 4.1 Programmed and Planned Capacity Increasing and Intersection Projects

The SR-4 CSMP includes improvements directly or indirectly impacting the proposed CSMP transportation network that are under development or in construction. These improvement projects are either fully or partially programmed (funded), planned (usually without specific funding sources identified), or conceptual. In addition to the Angels Camp Expressway project currently under construction, there is one programmed project to realign SR-4 west of the City of Angels. Table 4.1 lists the programmed capacity increasing project along the CSMP corridor.

**TABLE 4.1: SR-4 CSMP Programmed Capacity Increasing and Intersection Project**

Primary Funding Source	RTP Y/N Tier I Tier II	EA / RTP ID	County	Begin Post Mile	End Post Mile	Location	Description	Total Cost (\$1,000)	Begin Const.
STIP, RIP	Y	OE530	Cal	10.3	To be determined	SR-4 Wagon Trail Realignment - west of SR-4/SR-49 Altaville (City of Angels)	Two-lane expressway	\$40,000*	TBD

\*Preliminary estimate

#### 4.1.1 SR-4 CSMP Planned Capacity Increasing and Intersection Projects

Planned improvements are those projects included in the applicable Regional Transportation Plan (RTP), or other planning and programming documents. Table 4.1.1 lists the planned capacity increasing and intersection projects planned along the CSMP corridor.

**TABLE 4.1.1: SR-4 CSMP Planned Capacity Increasing and Intersection Projects**

Primary Funding Source	RTP Y/N Tier I Tier II	EA / RTP ID	County	Begin Post Mile	End Post Mile	Location	Description	Total Cost (\$1,000)	Begin Const.
STIP	II	N/A	Cal	0.00	7.23	Stanislaus Co. Line to West Reeds Turnpike	Road reconstruction – Passing lanes	\$3,297	2016-2026
2006 Local	I	0F980_	Cal	20.5	20.5	State Route 4 New Connections (Foundry Lane/Angels Oaks Rd.)	New public road connection between west of SR-49 and SR-49 and extend left turn lanes from SR-4 to both legs of Angels Oaks Drive at PM 20.575	\$1,200	TBD

**TABLE 4.1.1: SR-4 CSMP Planned Capacity Increasing and Intersection Projects, Cont'd**

Primary Funding Source	RTP Y/N Tier I Tier II	EA / RTP MPO ID	County	Post Mile	Post Mile	Location	Description	Total Cost (\$1,000)	Begin Const.
STIP	II	TBD	Cal	21.09	21.09	City of Angels intersection at Dogtown Rd.	Roundabout	N/A	2016-2026
STIP	I	TBD	Cal	21.38	21.38	SR 4/49 City of Angels Bridges and Intersection	Bridge and intersection improvements	\$11,722	TBD
STIP	II	TBD	Cal	21.38	21.38	New roadway to extend the funded bypass past the fairgrounds	SE SR 49 Bypass - New roadway	\$50,330	TBD

## 4.2 Existing Corridor Collisions and Incidents

Table 4.2 lists data regarding traffic collisions on the corridor from the Traffic Accident Surveillance and Analysis System (TASAS) for the 3-year period from January 1, 2004, through December 31, 2006.

**TABLE 4.2: Corridor Collision and Incidents**

Segment	Description	Traffic Collision Rate (Per million vehicle miles traveled)		
		Actual Total No.	Collision Rate	Statewide Average
R00.00-R08.14	Stanislaus/Calaveras County Line to O'Byrnes Ferry Rd. (expressway).	20	.40	.60
R08.14-R09.90	O'Byrne's Ferry Rd. to 4 mi. S. of Hunt Rd. (end expressway).	7	.76	1.16
R09.90-R10.30	4 mi. S. of Hunt Rd. (end expressway) to begin new Wagon Trail Realignment (expressway) (.40 mile expressway gap).	1	.48	1.33
R10.30-R16.40	Begin new Wagon Trail Realignment (expressway-programmed) to Wagon Trail Realignment end.	62	2.83	1.73
R16.40-R21.20	Wagon Trail Realignment end to West Jct. SR-49 City of Angels (begin new alignment" - City of Angels Expressway")	37	1.29	1.84
R21.20-23.40	West Jct. of SR-49 City of Angels (begin new alignment-"City of Angels Expressway" - programmed) to 0.56 mi. E. of Roller Bypass Rd. (end new alignment). <b>No data for new alignment.</b>	14 (existing alignment)	.94 (existing alignment)	1.43 (existing alignment)
23.40-29.37	0.56 mi. E. of Roller Bypass Rd. (end new alignment) to Jct. Main St. (Murphys).	53	1.02	.88
29.37-37.35	Main St. (Murphys) to West Moran Rd.	89	.97	1.66
37.35-R42.62	West Moran Rd. to East Moran Rd.	62	1.04	1.69
R42.62-R47.07	East Moran Rd. to Dorrington (begin expressway).	51	2.73	1.75
R47.07-ALP 03.17	Dorrington (begin expressway) to Closure gate # 1.	62	1.83	1.20
ALP 03.17-R03.89	Closure gate # 1 to Lake Alpine	9	1.92	1.35

## 4.3 Corridor Rehabilitation and Maintenance Strategy

The current rehabilitation strategy is to maintain and rehabilitate the existing facility. Projects from the SHOPP are prioritized by the needs of the State Highway. These projects maintain or improve the condition, safety, and operation of the highway, and protect the investment that has been made on the facility. The SHOPP program includes six types of projects that would affect SR-4:

- a) Collision Reduction;
- b) Roadway Preservation;
- c) Bridge Preservation;
- d) Roadside Preservation;

- e) Mobility Improvements; and
- f) Mandates (storm water requirements and emergency-type projects)

Nominated projects within each category compete for available dollars with other projects on a statewide basis. Collision reduction improvements that meet certain thresholds of cost-benefit criteria are funded first from the SHOPP before other needs are addressed. Maintenance costs, including roadsides, pavement, bridges, guardrail, median barriers, signs, and delineation, are increasing. This is making it more difficult to maintain adequate appearance and the condition ratings are becoming increasingly more difficult. The 10-year SHOPP includes investments in projects in both the rehabilitation and preventive maintenance categories. This investment is expected to provide highway appearance and condition ratings similar to current conditions, which are less than Caltrans performance targets and the desires of the communities served by SR-4.

### 4.3.1 Programmed Operational Improvement Projects

Programmed improvements are those projects with guaranteed funding for either all or part of the total project costs. Table 4.3.1 lists the operational improvements currently programmed along the CSMP corridor.

<b>TABLE 4.3.1: Programmed Operational Improvement Projects</b>									
<b>Primary Funding Source</b>	<b>RTP Y/N Tier I Tier II</b>	<b>EA / RTP ID</b>	<b>County</b>	<b>Post Mile (From)</b>	<b>Post Mile (To)</b>	<b>Location</b>	<b>Description</b>	<b>Total Cost (\$1, 000)</b>	<b>Begin Const.</b>
SHOPP	Y	0A010	Cal	14.50	14.90	Pool Station Intersection Between Copperopolis W. of Pool Station Road and City of Angels	Curve correction and improve sight distance at PM 14.72	\$2,654	03/01/2010
2010 Minor A	Y	0K630	Cal	32.20	32.20	Hwy 4 Near Murphys	Construct turnout and chain control facility near Murphys	\$1,363	10/01/2010
2009 Minor A	Y	0E420_	Cal	40.10	40.60	Meadowmont Way to East of Country Club Dr.	Widen and construct left-turn lane	\$891	10/23/2009

### 4.3.2 Planned Operational Improvement Projects

The CSMP development team has identified the following projects. Funding has not been identified for the proposed improvements. Table 4.3.2 lists the operational improvements planned along the CSMP corridor.

**TABLE 4.3.2: Planned Operational Improvement Projects**

Primary Funding Source	RTP Y/N Tier I Tier II	EA / RTP ID	County	Post Mile (From)	Post Mile (To)	Location	Description	Total Cost (\$1, 000)	Begin Const.
SHOPP	Long Term	Not Assigned	Cal	0.961	0.961	Telegraph Road	Add left EB & WB left turn lanes	\$1,300	2015 - 2017
SHOPP	Long Term	Not Assigned	Cal	R8.14	R8.14	Copperopolis - Main Street (O'Byrnes Ferry Road)	Extend the WB left turn onto SB Main Street - Existing left turn lane is short	\$325	2015 - 2017
SHOPP	Long Term	Not Assigned	Cal	25.6	25.6	Vallecito Road	Add a left turn lane	\$650	2015 - 2017
SHOPP	Long Term	Not Assigned	Cal	25.9	25.9	Main Street (Murphys)	Extend left turn lane	\$325	2015 - 2017
SHOPP	Long Term	Not Assigned	Cal	29.24	29.24	Pennsylvania Gulch (Murphys)	Add a left turn Lane	\$650	2015 - 2017
SHOPP	Long Term	Not Assigned	Cal	31.33	31.33	Upper Utica PWRHS Road	Improve sight distance	\$250	2015 - 2017
SHOPP	Long Term	Not Assigned	Cal	34.99	34.99	Darby Russell Road	Improve sight distance	\$250	2015 - 2017
SHOPP	Long Term	Not Assigned	Cal	36.54	36.54	Canyon View Drive	Improve sight distance	\$250	2015 - 2017

### 4.3.3 Existing Pavement Conditions

The Caltrans Division of Maintenance conducts a Pavement Condition Survey (PCS) annually to identify pavement distress. Pavement distress can be identified by a 'rough ride' or visual structural cracking. Based on the most recent survey, SR-4 corridor exhibits structural distress needing pavement rehabilitation. The PCS is used to identify needs in the roadway preservation programs (Roadway Rehabilitation and Pavement Preservation).

Based on 2005 maintenance pavement condition data, 39.4 lane miles of the 139.5 corridor lane miles are identified for rehabilitation strategies. Table 4.3.3 lists the segments identified for rehabilitation strategies along the CSMP corridor.

**TABLE 4.3.3: Existing Corridor Pavement Distress**

Segment # / PM	Description	# Of Distressed Lane Miles
#10 / R42.62-R47.07	East Moran Rd. to Dorrington	6.9
#11 / R47.07-R65.86	Dorrington to Closure gate # 1.	32.5
	Total	39.4

### 4.3.4 Bridge Conditions

Office of Structures Maintenance and Investigations of the Engineering Service Center (OSM&I-ESC) conducts periodic inspections of all State structures. The Structures Replacement and Improvement Needs (STRAIN) report is used to identify needs for the Bridge Preservation Programs (Bridge Replacement/Rehabilitation, Scour Mitigation, Rail Replacement/Upgrade, Seismic Restoration, and Widening. Based on the most recent reports, there are currently three bridges identified on the STRAIN.

There are three bridges identified in the STRAIN Report for SR-4. The first bridge is the West Branch Cherokee Creek Bridge (#30 0036) that is located at PM 16.15 in Segment 4 and is approximately 1.5 miles past Pool Station Road. The second bridge is the Angels Creek Bridge (#30 0008) located at PM 21.41 in Segment 6 and is the portion of SR-4 that will be relinquished after City of Angels Expressway is completed. It is located at the east junction of SR-4/49 in City of Angels. The third bridge on the STRAIN Report is the Six Mile Creek Bridge (#30 0009) that is located at PM 24.03 in Segment 7 approximately two miles passed Roller Bypass Road in City of Angels. Table 4.3.4 lists the SR-4 bridges identified in the STRAIN report.

**TABLE 4.3.4: SR-4 Corridor Bridge Conditions**

Segment # / PM	Description	SR-4 Maintenance Bridge Data	
		Bridge Name	Bridge #/ Location Post Mile
#4 R10.3-R16.4	Begin new Wagon Trail Realignment (expressway – programmed) to Wagon Realignment end.	West Branch Cherokee Creek	30 0036 PM 16.15
#6 21.38-23.4	E. Junction 49 to 1.17 mi. E. of Roller Bypass Rd. (to be relinquished portion of SR-4)	Angels Creek	30 0008 PM 21.41
#7 23.4-29.37	1.17 mi. E. of Roller Bypass Rd. (end new alignment) to Jct. Main St. (Murphys)	Six Mile Creek	30 0009 PM 24.03

## 4.4 Corridor Transportation Management Strategies

### 4.4.1 Incident Management

The standard operating procedure and protocol for incident management of collisions and closures for natural causes on SR-4 is coordinated between the CHP and the Caltrans District 10 TMC. Communication with the media is coordinated through the CHP. Quarterly team meetings are held with CHP, Caltrans, and Calaveras County agencies, and the Office of Emergency Services (OES) to discuss incident, construction, maintenance, and special event traffic management, including permit related issues.

Key ITS elements are strategically placed at major decision points and areas with high incident rates where extensive data is gathered through Traffic Monitoring Stations (TMS), Roadside Weather Information Systems (RWIS), and CCTV. Caltrans District 10 communicates road and weather information via the Caltrans Highway Information Network (CHIN), CMS, and Highway Advisory Radio (HAR). Advanced Traveler Information Systems (ATIS) is available through the telephone and Internet via PeMS, RWIS, and other statewide databases. Refer to Table 3.5a and Table 3.5b on page 8 for locations of existing and planned ITS elements along the CSMP corridor.

#### **4.4.2 Transportation Management Plan**

The transportation management plan for projects through the CSMP corridor area includes educating the traveling public through CMS's, HAR's, roadside signs, and the media prior to and during construction. During construction, traffic will be managed through the use of k-rail barriers, temporary road alignments, and temporary signing/pavement delineation to provide protective measures for both construction crews and the traveling public. Construction is typically performed during the night to avoid peak demand periods. The use of park and ride lots, carpools and transit will be encouraged. Public transit may be subsidized with a portion of the construction resources to promote the use of transit by providing discount prices during construction.

#### **4.4.3 Access Control**

The Freeway Agreements document the understanding between Caltrans and the local agency relating to the planned traffic circulation features of the proposed facility. In the event that the freeway is fully constructed, it shows which streets may be closed or connected to the freeway. It shows which streets and roads may be separated from the freeway. It also shows the location of frontage roads; and how streets may be relocated, extended or otherwise modified to maintain traffic circulation in relation to the freeway. Agreements are often executed many years before construction is anticipated and they form the basis for future planning, not only by Caltrans but also by public and private interests in the community.

The California Freeway and Expressway System has a large financial investment in access control to enhance safety and operational integrity of the highways. The legislative intent for requiring Freeway Agreements is to obtain the local agency's support of local road closures and changes to the local circulation system and to protect property rights and to assure adequate service to the community. Access control is necessary on the freeway or expressway as defined in the State statues so that current and future safety and operations are not compromised.

### **SECTION 5 COMPREHENSIVE PERFORMANCE ASSESSMENT AND CORRIDOR SYSTEM MANAGEMENT STRATEGIES**

The comprehensive performance assessment evaluates congestion, delay, and performance of the corridor by analyzing the existing (2006 base year) LOS, and projections for years 2015 and 2030, and actual collision rates over a three-year period to evaluate safety on the corridor. In addition, the CSMP provides expected benefits and performance of the Proposition 1B CMIA SR-4 Angels Camp Expressway project.

Also included are the system management strategies that are needed to manage the performance of the SR-4 corridor, and a Ten Year Implementation Plan that identifies transportation improvements currently provided in the STIP and SHOPP, RTP, and other transportation programming and planning documents. The project list includes ITS, detection, operational, rehabilitation, interchange/intersection, capacity increasing, park-and-ride, and bicycle and pedestrian facility improvements. The project list also includes proposed improvements not yet identified in programming and planning documents, and it is expected that these improvements will be considered during the next available update of transportation planning and programming processes.

## 5.0 Delays, Congestion, or Queues

The first effort in the management of a corridor is to identify its deficiencies compared to the required expected performance. The expected performance is the Concept Level of Service (LOS) “C” for the entire SR-4 CSMP Corridor. SR-4 is currently operating at an acceptable LOS of “C” up to the north SR-4/49 junction in the City of Angels. SR-4 then becomes deficient LOS “D” through “E” from the north SR-4/49 junction to east of Dorrington. SR-4 then reverts back to an acceptable LOS of “C” from east of Dorrington to Lake Alpine. By 2015, the corridor is expected to degrade to a LOS of “D-F” to the east end of Dorrington. This expectation does not take in consideration the expansion of the Bear Valley area and the Mount Reba Ski Resort nor any other land use changes.

The most congested area on the SR-4 CSMP corridor is where existing SR-4 is concurrent with SR-49 (SR-49 being the dominate route) through the City of Angels. The main cause of congestion is the result of high volumes of traffic from two State highways converging on the same alignment as one two-lane conventional “mainstreet” highway through an area with many businesses, driveways, crosswalks, and on-street parking. The Angels Camp Expressway project will improve mobility and relieve traffic congestion by eliminating the necessity to drive through the City of Angels to reach other destinations on SR-4. The project will also reduce truck traffic through downtown City of Angels resulting in improved goods movement along the corridor.

Between the communities of Copperopolis and City of Angels, there are curves, narrow shoulders, and poor intersection geometrics, causing the slowing and platooning of vehicles. The accident rate is higher than the State average along this segment. The programmed Wagon Trail project that is expected to go to construction in 2015 will improve the alignment through this segment. In addition, there is a programmed curve correction SHOPP project at Pool Station Road that is expected to go to construction in 2010. The 2007 CCOG RTP identifies plans to replace the Poole State Road Bridge. There are plans for a Class 3 Bikeway from Pool Station Road to the City of Angels City Limits.

Through the town of Arnold, the corridor is experiencing increased traffic during special community and seasonal events. The CSMP development team has recommended that a CMS be located on the eastbound direction of SR-4 East of upper Moran Rd. to assist with traveler information. In addition, it is recommended that a TMS be installed to assist in monitoring the performance of the corridor in this area. The Arnold Rural Livable Community-Based Mobility Plan, in conjunction with the Arnold Community Plan, was developed to create a community-based plan addressing the current needs by studying traffic calming devices, increased pedestrian and bicycle safety, parking supply, economic development, land use refinement, and increased access to recreation opportunities and facilities. The plan includes project sequencing and identifies potential funding mechanisms as part of an overall plan for making Arnold a more livable community, particularly by addressing SR-4 as it traverses the community through downtown Arnold. SR-4 improvements identified in the plan are included in this CSMP.

Bear Valley and the Mount Reba Ski Area experience congestion as a result of heavy seasonal recreational traffic. Heavy snow, slow moving traffic, chain installation, parking along the highway, all add to this congestion. The CSMP development team has also recommended a CMS to be located on the West bound side of SR-4 near Bear Valley Rd. at P.M. 65. In addition, the local California Highway Patrol will be in contact with the areas resorts to provide information regarding road conditions and chain requirements.



## 5.1 SR-4 CSMP Corridor System Management Strategies

Analysis indicates that demand will continue to exceed capacity along portions of the SR-4 CSMP corridor. The concept facility for the 20-year horizon is a four-lane expressway from the Stanislaus County/Calaveras County Line to the two-lane expressway in Dorrington, two-lane expressway (already existing) from Dorrington to east of Mount Reba Road, and a two-lane conventional highway with wider shoulders from east of Mount Reba Road to Lake Alpine.

SR-4 from Arnold to SR-89 in Alpine County is designated a State and Federal scenic highway/byway. Due to right-of-way, environmental, and financial considerations, and the highly scenic qualities of the corridor and to the significant impact widening would have upon the communities, operational improvements including ITS strategies are low-cost alternatives that can be used to achieve improved performance along the corridor,

In order to manage the performance of the corridor and preserve the mobility gains of the SR-4 Proposition 1B investment, Caltrans District 10 and CCOG are committed to the following system management strategies:

- Expansion of ITS elements to enhance incident management, traveler information, traffic detection, and synchronization of traffic signals. There are seven existing ITS elements, and four planned ITS projects. There are plans for a weather station and ice sensor, two CMS signs, and a HAR placed in key locations. All four of the ITS projects would be used to warn travelers of changes in road conditions.

The existing and planned ITS infrastructure represents a wide collection of instrumentation some of which combines several technologies in a single integrated system. The elements are placed in strategic locations to provide optimal benefit to the public or provide Caltrans TMC with data used to manage the corridor. The TMC uses the collected data to post advisories during incident management through CMS, HAR, or other media to alert approaching traffic to avoid possible secondary accidents, encourage diversion away from an incident, or dispatch Traffic Management Teams in the field.

ITS project improvements are categorized as short-term (0 - 4 years), mid-term (5 - 7 years) and long-term (8 to 10 years). Long-term project goals for SR-4 include a HAR, and two CMS signs. Programmed, planned, and proposed ITS projects are listed in the Ten Year Implementation Plan and Project List on pages 33 and 34.

- Operational, rehabilitation, and maintenance improvements will include acceleration lanes, left turn lanes, extend left turn lanes, passing lanes, bridge rail repair/replacement, traffic signals, off ramps connection, pavement rehabilitation, and repair slope/retaining wall. There are six programmed and twelve planned projects along the CSMP corridor.

The programmed and planned project improvements will provide safety and operational benefits at the location of the improvements and contribute to the overall improved performance of the corridor. Improvements are categorized as short-term (0 - 4 years), mid-term (5 - 7 years) and long-term (8 to 10 years). Short and mid-term project goals for SR-4 include the operational improvements within the SR-4 CMIA project, and those currently programmed in the STIP and SHOPP. Long-term project goals include operational improvements not currently identified for funding. Programmed and planned operational, rehabilitation, and maintenance improvements are listed in the Ten Year Implementation Plan and Project List on pages 33 and 34.

- Support the findings of the Arnold Rural Livable Community-Based Mobility Plan. The plan includes project sequencing and identifies potential funding mechanisms for traffic calming devices, increased pedestrian and bicycle safety, parking supply, economic development, land use refinement, and increased access to recreational opportunities and facilities along SR-4 through downtown Arnold. SR-4 improvements identified in the plan are listed in the Ten Year Implementation Plan and Project List on pages 33 and 34.
- The management of collisions and closures for natural causes will continue to be coordinated between the CHP and the Caltrans District 10 TMC. Communication with the media will continue to be coordinated by the CHP. Meetings will continue to be held twice a year with CHP, Caltrans, Calaveras County agencies, and the Office of Emergency Services to discuss incident, construction, maintenance, and special event traffic management, including permit related issues. In addition, the local CHP office will continue to communicate directly with the local resorts on weather and road conditions and chain control.
- Expansion of TDM practices including construction of new park-and-rides facilities with transit connectivity, and continued work force vanpool and rideshare services through Foothill Commuter Services and Commute Connection. Planned park-and-ride improvements are listed in the Ten Year Implementation Plan and Project List on pages 33 and 34.
- Consider the connectivity of bike and pedestrian facilities in future transportation projects and residential and commercial development along and crossing SR-4. Planned bicycle and pedestrian improvements are listed in the Ten Year Implementation Plan and Project List on pages 33 and 34.
- Maintain and support existing transit service and plans for future expansion along SR-4.
- Caltrans District 10, City of Angels, Calaveras Council of Governments, and Calaveras County, in conjunction with other local and regional agencies, began working on a scope of work to develop an AMP for SR-49 through City of Angels. The AMP will address congestion and circulation, including pedestrian and bicycle access issues currently affecting the corridor. The AMP also will evaluate turning movement controls or other alternative intersection configurations including but not limited to roundabouts. The AMP will assist in improving and preserving the performance of the SR-49 corridor as well as preserve the expected gains and benefits of the new SR-4 Angels Camp Expressway. It is anticipated that AMP will be completed by December 2009.

### **5.1.1 Ten Year Implementation Plan**

The SR-4 CSMP includes a Ten Year Implementation Plan that identifies transportation improvements and system management strategies currently provided in the STIP, SHOPP, 2007 CCOG RTP, and other transportation programming and planning documents along the SR-4 corridor. The project list includes ITS, detection, operational, rehabilitation, intersection, capacity increasing, park-and-ride, and bicycle and pedestrian facility improvements.

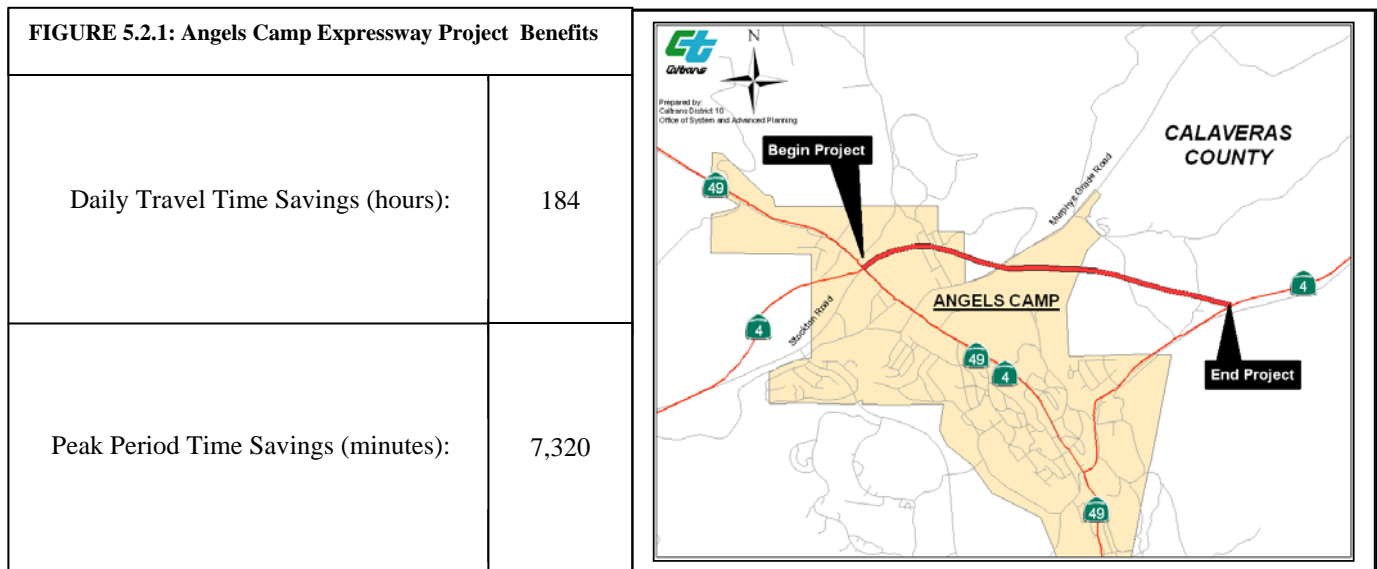
- The project list also includes the previously discussed proposed improvements not yet identified in programming and planning documents. It is expected that these improvements will be considered during the next available update of transportation planning and programming processes. Refer to the Ten Year Implementation Plan and Project List on pages 33 and 34.

## 5.2 Proposition 1B CMIA Project Benefits

### 5.2.1 Angels Camp Expressway

The Angels Camp Expressway project will help relieve congestion through the old town “mainstreet” of the City of Angels by providing a new dedicated highway alignment for SR-4 for motorists traveling to destinations east of the City of Angels. This will also remove the concurrent status of SR-4 with SR-49. This project will construct a 2-lane access controlled expressway on a new alignment from the north junction of SR-4 and SR-49 to a point of SR-4 approximately 0.6 miles east of Rolleri Bypass Road.

This project will ease congestion and improve mobility both around and through historic City of Angels. The daily vehicle hours of delay saved is estimated to be 184 hours. The daily peak duration person-minutes saved is estimated to be 2.1 minutes per individual, and 7,320 minutes cumulative.



### 5.3 Other Considerations

While project specific considerations are not included in the CSMP, they need to be considered in successful implementation of the SR-4 CSMP improvements identified in the Ten Year Implementation Plan.

#### Context Sensitive Solutions

Caltrans uses “Context Sensitive Solutions” (CSS) as an approach to plan, design, construct, maintain and operate its transportation system. These solutions use innovative and inclusive approaches that integrate and balance community, aesthetic, historic, and environmental values with transportation safety, maintenance, and performance goals. CSS are reached through a collaborative, interdisciplinary approach involving all stakeholders.

Context sensitive solutions meet transportation goals in harmony with community goals and natural environments. They require careful, imaginative, and early planning, and continuous community involvement. The context of all projects and activities is a key factor in reaching decisions. It is considered for all State transportation and support facilities when defining, developing, and evaluating options. Relevant laws, rules, and regulations must be investigated when considering CSS issues such as funding feasibility, maintenance feasibility, traffic demand, impact on alternate routes, and safety.

### Main Street Design and Operation

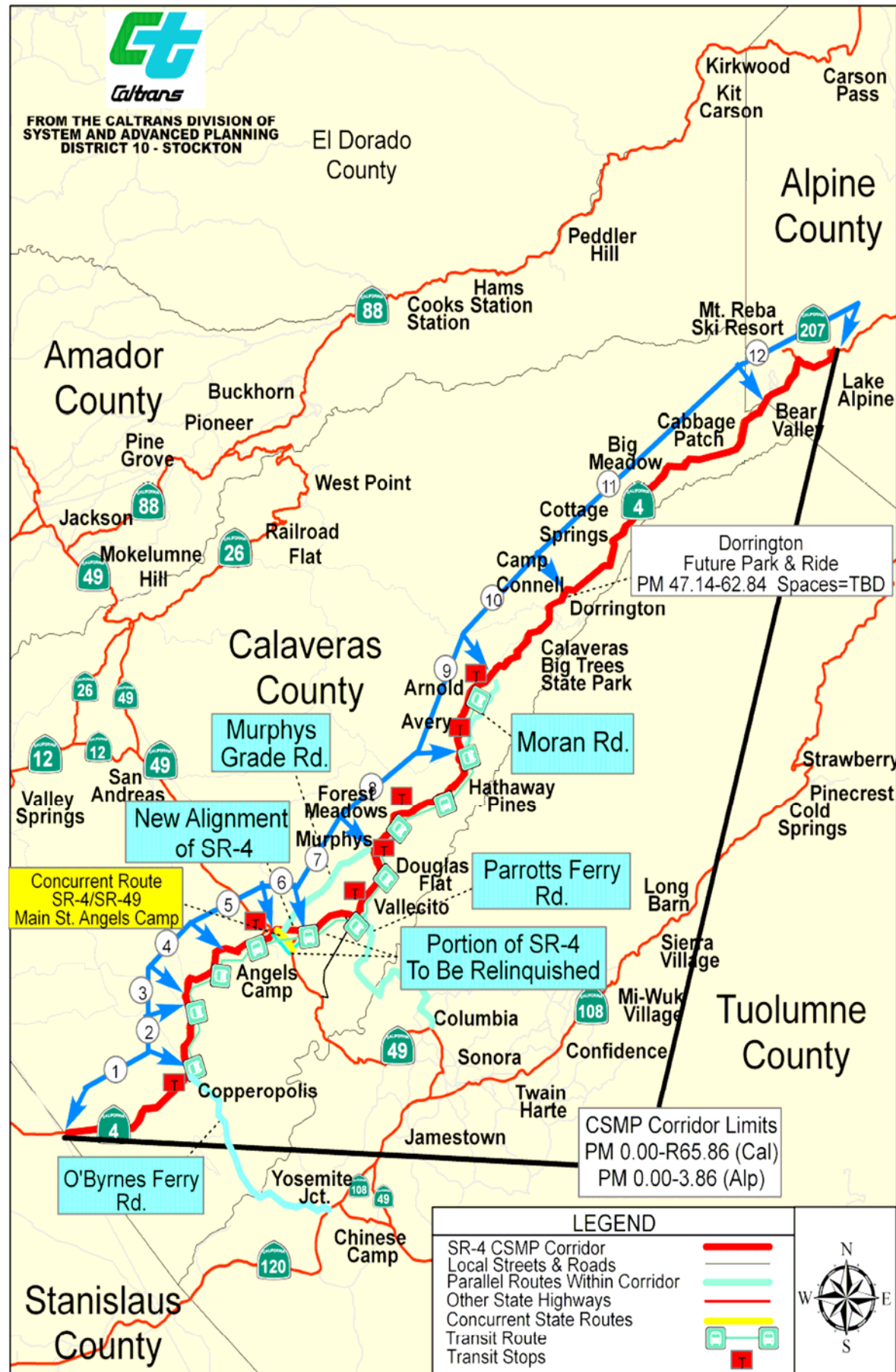
In towns and cities across California, a State highway may serve as their main street. These communities desire that their main street be an economic, social and cultural asset as well as provide for the safe and efficient movement of people and goods. In urban areas, communities want transportation projects to provide opportunities for enhanced non-motorized travel and visual quality. In natural settings, projects can fit aesthetically into the surroundings by including contour grading, aesthetic bridge railings, and special architectural and structural elements. Addressing these needs will ensure that transportation solutions meet more than transportation objectives.

### Safety Conscious Planning

Safety conscious planning is incorporated into all planning processes and complements context sensitive solutions. As in most projects, a need is established before a project can be built.

Factors such as congestion, reoccurring collision patterns, poor LOS, narrow roads, non-standard alignments and operational problems, can facilitate safety improvements. The SR-4 CSMP can be used as a tool to proactively identify operational problems rather than reacting to safety problems. Suggested solutions for these problems should conform to the surrounding environment and meet the needs of the people within the community.

FIGURE: 5.0.1: Ten Year Implementation Plan (2017)



Seg	Postmile Segment	Description	2006 AADT	2006 LOS W/O Bond Project	2006 LOS With Bond Project	10 Year Implementation Plan 10 years from Begin Construction Date of SR-4 Bond Project (2017) (Angels Camp Expressway - 2007)						Beyond 2017			
						Other Modes	ITS	PeMS	Operational	Rehab.	Interchange/ Intersection	Capacity	Operational	Interchange/ Intersection	Capacity
						Funded	Funded	Funded	Funded	Funded	Funded	Funded	Funded	Funded	Funded
						Unfunded	Unfunded	Unfunded	Unfunded	Unfunded	Unfunded	Unfunded	Unfunded	Unfunded	
12	03.17-03.89 (Alp Co)	Closure gate #1 to Lake Alpine	1,150	C											
11	R47.07 (Cal Co) -03.17 (Alp Co)	Dorrington (begin expressway) to closure gate #1.	1,700	C		65									
10	R42.62-R47.07	East Moran Rd. to Dorrrington (begin expressway).	4,000	D		63,64									
9	37.35-R42.62	West Moran Rd. to East Moran Rd.	10,500	E				37							
8	29.37-37.35	Main St. (Murphys) to West Moran Rd.	10,600	D				30							
7	23.40-29.37	0.56 mi. E. of Roller Bypass Rd. (end new alignment) to Jct. Main St. (Murphys).	9,150	D				29,31,32							
6	R21.20-23.40	West Jct. of SR-49 Angels Camp (begin new alignment-"Angels Camp Expressway" - programmed) to 0.56 mi. E. of Roller Bypass Rd. (end new alignment).	6,850	D	D						14				
						12,13,17,18				15	16				16
5	R16.40-R21.20	Wagon Trail Realignment end to West Jct. SR-49 Angels Camp (begin new alignment" - Angels Camp Expressway") (4.80 mile expressway gap).	4,850	C									10,11		11
4	R10.30-R16.40	Begin new Wagon Trail Realignment (expressway-programmed) to Wagon Trail Realignment end.	4850	C				8			6				
3	R09.90-R10.30	4 mi. S. of Hunt Rd. (end expressway) to begin new Wagon Trail Realignment (expressway)(.40 mile expressway gap).	4,850	C											
2	R08.14-R09.90	O'Byrnes Ferry Rd. to 4 mi. S. of Hunt Rd. (end expressway).	4,860	C											
1	R00.00-R08.14	Sta. Co. Line to O'Byrnes Ferry Rd. (expressway).	5,790	C			3		1,2,4					1	

Green = Programmed/Funded/Partially Funded  
Blue = Planned/Unfunded

Table 5.0.1 - Ten Year Implementation Plan Project List (2017)

Segment	ID #	Projects Primary Funding Source	2007 RTP* SHOPP**	EA / RTP MPO ID/Not Assigned = NA	County Location	From Post Mile	To Post Mile	Project Location	Project Description	Total Cost (\$1,000)	Project To Begin Const.
1	1	STIP	N	N/A	Cal	0	7.23	Stanislaus Co. Line to West Reeds Turnpike	Road reconstruction - Passing lanes	\$3,297	2016-2026
	2	SHOPP	N Long Term	NA	Cal	0.961	0.961	Telegraph Road	Add left EB & WB left turn lanes	\$1,300	2015-2017
	3	SHOPP	N Long Term	NA	Cal	8	8	O'Byrnes Ferry Rd. - Copperopolis	Highway Advisory Radio (HAR)	N/A	2015-2017
	4	SHOPP	N Long Term	NA	Cal	R8.14	R8.14	Copperopolis - Main Street (O'Byrnes Ferry Road)	Extend the WB left turn onto SB Main Street - Existing left turn lane is short	\$325	2015-2017
2,3	5	Not Assigned	Y Priority C	N/A	Cal	R8.14	14.01	SR-4 O'Byrnes Ferry Rd. (Copperopolis) to Salt Spring Valley Rd. (Hunt Rd.)	3.99 mi. Class III Bikeway	N/A	TBD
4	6	STIP, RIP	Y - Short Term	0E530_	Cal	10.3	10.3	SR-4 Wagon Trail Realignment -West of SR-4/SR-49 in Altaville (Angels Camp)	Two-lane expressway	\$40,000	2015
	7	Not Assigned	Y Priority C	N/A	Cal	14.01	14.72	SR-4 Salt Spring Valley Rd. (Hunt Rd.) to Pool Station Rd. (Copperopolis)	0.86 mi. Class III Bikeway	N/A	TBD
	8	2006 SHOPP	Y - Short Term	0A010_	Cal	14.5	14.9	Pool Station Intersection Between Copperopolis W. of Pool Station Road and Angels Camp	Curve correction and improve sight distance at PM 14.72.	\$2,654	3/1/2010
	9	Not Assigned	Y Priority C	N/A	Cal	14.72	R20.71	SR-4 Pool Station Rd. to the City of Angels City Limits	5.69 mi. Class III Bikeway	N/A	TBD
5	10	2006 Local	Y - Short Term	0F980_	Cal	20.5	20.5	State Route 4 New Connections (Foundry Lane/Angels Oaks Road)	New public road connection between west of SR-49 and SR-49 and extend left turn lanes from SR-4 to both legs of Angels Oaks Drive at PM 20.575.	\$1,200	TBD
	11	STIP	N	N/A	Cal	R21.09	R21.09	Angels Camp intersection at Dogtown Road	Roundabout	N/A	2016-2026
6	12	Not Assigned	N	N/A	Cal	R21.09	21.38	SR-49/Main St. - City of Angels****	Sidewalks on both sides of SR-49 from north SR-4 to south SR-4	N/A	TBD
	13	Not Assigned	Y Priority A	N/A	Cal	R21.09	21.38	Main St. SR-49 The City of Angels Concurrent w/SR-4	2.4 mi. Class II Bikeway	N/A	TBD
	14	CMIA, RIP	Y - Short Term	36250_	Cal	21.2	23.4	Angels Camp (Angels Camp Expressway - in construction)	Two-lane expressway on new alignment	\$50,565	2007
	15	STIP	Y - Short Term	N/A	Cal	21.38	21.38	SR 4/49 Angels Camp Bridges and Intersection	Bridge and intersection improvements	\$11,722	TBD
	16	STIP	Y - Long Term	N/A	Cal	21.38	21.38	New roadway to extend the funded bypass past the fairgrounds	SE SR 49 Bypass - New roadway	\$50,330	TBD
	17	Not Assigned	Y Priority A	N/A	Cal	22.23	29.38	SR-4 Roller Bypass Rd. to Murphys Grade Rd. (Main St.) Murphys	7.22 mi. Class III Bikeway	N/A	TBD
6,7	18	Not Assigned	Y - Short Term	N/A	Cal	23.4	23.4	Eastern limits of SR-4 bypass	Multi-modal transit facility	N/A	TBD
7	19	Not Assigned	N	N/A	Cal	24.24	24.24	SR-4/Pennsylvania Gulch Rd.****	Crosswalk, street lighting, flashing ped. Beacon	N/A	TBD
	20	SHOPP	N - Long Term	NA	Cal	25.6	25.6	Vallecito Road	Add a left turn lane	\$650	2015-2017
	21	SHOPP	N - Long Term	NA	Cal	25.9	25.9	Main Street	Extend left turn lane	\$325	2015-2017
	22	SHOPP	N - Long Term	NA	Cal	29.24	29.24	Pennsylvania Gulch (Murphys)	Add a left turn Lane	\$650	2015-2017
	23	Not Assigned	Y - Short Term	N/A	Cal	29.24	29.3	SR-4 Murphys	0.4 mi. Class II Bikeway	N/A	TBD
24	Not Assigned	N	N/A	Cal	29.38	29.38	Near SR-4/Main St. - Murphys****	Upgrade crosswalk, ped. signal heads, street lighting	N/A	TBD	
7,8	25	Not Assigned	Y Priority B	N/A	Cal	29.38	41.47	SR-4 Murphys Grade Rd. (Main St.) to Blagen Rd. (Arnold)	12.07 mi. Class III Bikeway	N/A	TBD
8	26	Not Assigned	N	N/A	Cal	29.62	29.62	SR-4/Tom Bell Rd. - Murphys****	Upgrade crosswalk, ped. signal heads, street lighting	N/A	TBD
	27	Not Assigned	Y Priority A	N/A	Cal	29.62	29.62	SR-4/Albert Michelson Middleschool****	Upgrade crosswalk, ped. signal heads, street lighting	N/A	TBD
	28	Not Assigned	Y Priority B	N/A	Cal	29.62	29.62	SR-4/Big Trees Rd. near Bret Hart Dr., Murphys****	Sidewalks, crosswalks to access transit stop	N/A	TBD
	29	SHOPP	N - Long Term	NA	Cal	31.33	31.33	Upper Utica PWRHS Road	Improve sight distance	\$250	2015-2017
	30	2010 Minor A	Y - Short Term	0K630_	Cal	32.2	32.2	Hwy 4 Near Murphys	Construct turnout and chain control facility near Murphys	\$1,363	10/1/2010
	31	SHOPP	N - Long Term	NA	Cal	34.99	34.99	Darby Russell Road	Improve sight distance	\$250	2015-2017
32	SHOPP	N - Long Term	NA	Cal	36.54	36.54	Canyon View Drive	Improve sight distance	\$250	2015-2017	
9	33	Not Assigned	Y Priority A	N/A	Cal	37.5	37.5	SR-4 - Avery****	Upgrade school crosswalks to high visibility, signs, flasher, lighting	N/A	TBD
9,10	34	Not Assigned	Y Priority C	N/A	Cal	39.33	42.88	SR-4 - South Arnold to North Arnold****	Cowell Creek Pathway - Class I & III on-street routes	N/A	TBD
9	35	Not Assigned	N	N/A	Cal	39.79	40.92	Project #11 - Applewood Center Trail***	Multi-use path to Applewood Center along SR-4	N/A	TBD
	36	Not Assigned	N	N/A	Cal	40.05	40.05	Project #2 - Meadowmont West Improvements***	Multi-use trail/path near Meadowmont Center	N/A	TBD
	37	2009 Minor A	Y - Short Term	0E420_	Cal	40.1	40.6	Meadowmont Way to East of Country Club Drive	Widen and construct left-turn lane	\$891	10/23/2009
	38	Not Assigned	N	N/A	Cal	40.17	40.17	Project #4 - Meadowmont Way Improvements***	Multi-use path	N/A	TBD
	39	Not Assigned	N	N/A	Cal	40.3	41.12	Project #3 - Meadowmont Roadway Infrastructure Improvements***	Raised roadway medians, sidewalks, crosswalks, curb enhancements	N/A	TBD
	40	Not Assigned	Y - Priority A	N/A	Cal	40.3	41.12	Project #6 - West Country Club***	Multi-use trail	N/A	TBD
	41	Not Assigned	N	N/A	Cal	40.3	40.3	Project #7 - SR-4 Sidewalk Implementation Project***	Sidewalks	N/A	TBD
	42	Not Assigned	N	N/A	Cal	40.3	40.3	SR-4/Country Club Rd.****	Crosswalk, warning signs, street lighting, flashing ped. Beacon	N/A	TBD
	43	Not Assigned	N	N/A	Cal	40.3	41.12	Project #8 - Meadowmont Golf Course Boardwalk***	Parallel to SR-4 Boardwalk	N/A	TBD
	44	Not Assigned	Y - Priority A	N/A	Cal	40.3	41.57	Side path Along SR-4	1.2 mi. Class I Bikeway	N/A	TBD
	45	Not Assigned	N	N/A	Cal	40.92	40.92	Project #9 - SR-4 Infrastructure Improvements***	Raised roadway medians, sidewalks, crosswalks	N/A	TBD
	46	Not Assigned	N	N/A	Cal	40.92	40.92	Project #10 - Multiple Use Trail***	Multi-use trail near Meadowview Rd.	N/A	TBD
	47	Not Assigned	N	N/A	Cal	40.92	41.4	Project #14 - SR-4 Roadway Infrastructure Improvements***	Roadway medians, sidewalks, curb extensions, crosswalks	N/A	TBD
	48	Not Assigned	N	N/A	Cal	40.92	40.92	Project #12 - Multi-use Trail***	Multi-use path along SR-4	N/A	TBD
	49	Not Assigned	N	N/A	Cal	40.92	41.4	Project #18 - SR-4 Improvements piine Drive to Lilac Drive***	Crosswalks, sidewalks, raised medians, curb extensions	N/A	TBD
	50	Not Assigned	N	N/A	Cal	41.12	41.12	Project #1 - Meadowmont Gateway Project***	Circular roadway treatment along SR-4 to reduce speed	N/A	TBD
	51	Not Assigned	N	N/A	Cal	41.12	41.62	Project #30 - Laurel Circle Roadway Infrastructure Improvements***	Sidewalks, raised medians - terminates at Project #25	N/A	TBD
	52	Not Assigned	N	N/A	Cal	41.12	41.23	Project #13 - Boardwalk Multi-use Trail***	Multi-use trail that connects with Project #8	N/A	TBD
	53	Not Assigned	N	N/A	Cal	41.23	41.23	Project #16 - Cedar Center Roadway Improvements***	Crosswalks, sidewalks, curb extensions	N/A	TBD
	54	Not Assigned	N	N/A	Cal	41.4	41.4	Project #29 - Mixed Use and Park Space***	Amenities for pedestrians, bicycles, parking for vehicles	N/A	TBD
55	Not Assigned	N	N/A	Cal	41.4	41.4	SR-4/ Manuel Rd.****	Crosswalk, warning signs, street lighting, flashing ped. Beacon	N/A	TBD	
56	Not Assigned	N	N/A	Cal	41.4	41.62	Project #21 - Roadway Infrastructure Improvements from Manuel Rd. to Henry St.***	Crosswalks, sidewalks, raised medians, curb extensions	N/A	TBD	
57	Not Assigned	N	N/A	Cal	41.52	41.52	Project #23 - Dunbar/Blagen Road Improvements***	Convert existing road to one-way/also for emergency vehicles and parking	N/A	TBD	
58	Not Assigned	N	N/A	Cal	41.52	41.62	Project #26 - Henry St./Blagen Rd. Improvements***	Sidewalks, crosswalks, curb extensions	N/A	TBD	
59	Not Assigned	N	N/A	Cal	41.52	41.52	SR-4/Blagen Rd.****	High visibility crosswalks, street lighting, flashing ped. Beacon, advance warning signs	N/A	TBD	
60	Not Assigned	Y - Priority B	N/A	Cal	41.57	R47.14	SR-4 Blagen Rd. (Arnold) to Dorrington	5.57 mi. Class III Bikeway	N/A	TBD	
61	Not Assigned	N	N/A	Cal	41.62	41.62	Project #15 - Lilac Drive Roadway Project***	Pave road	N/A	TBD	
62	Not Assigned	N	N/A	Cal	42.62	42.62	Project #28 - Eastern Gateway Project***	Raised intersection to reduce traffic speed	N/A	TBD	
63	Not Assigned	N	0S290	Cal	43	44	Near Big Trees	Weather Station & Ice Sensor	N/A	TBD	
10	64	SHOPP	N - Long Term	NA	Cal	43	43	EB SR-4 E/O Upper Moran Rd.	Changeable Message Sign (CMS)	N/A	2015-2017
11	65	SHOPP	N - Long Term	NA	Cal	65	65	WB SR-4 near Bear Valley Rd.	CMS	N/A	2015-2017
12	n/a										

\* Tier 1 or Tier 2 : (Y=yes, N=no)  
 \*\* (Short=0-4 Years ) (Mid=5-7 Years) (Long=8-10 years)  
 \*\*\* Project #'s pertain to the Arnold Rural Livable Community-Based Mobility Plan - Post Miles were not given for these projects so they were estimated as close as possible.  
 \*\*\*\* Projects listed from the 2007 Calaveras County Pedestrian Master Plan - Post Miles were not given for these projects so they were estimated as close as possible.

# FIGURE 1: Letter of Intent

## DEPARTMENT OF TRANSPORTATION

P.O. BOX 2048 (1976 E. CHARTER WAY)  
STOCKTON, CA 95201 (95205)  
TTY: California Relay Service (800) 735-2929  
PHONE (209) 948-7943  
FAX (209) 948-3670



*Flex your power!  
Be energy efficient!*

March 20, 2008

Tim McSorley  
Executive Director  
Calaveras Council of Governments  
P.O. Box 280  
San Andreas, CA 95249

Dear Mr. McSorley,

This letter is to communicate our intent to work, in partnership, with the Calaveras Council of Governments (CalaCOG) to jointly develop the State Route (SR) 4 Corridor System Management Plan (CSMP). The CSMP is a guide for managing the corridor among all partners, and the process is intended to develop and implement a CSMP across all jurisdictions and modes for the highest mobility benefits to travelers in the corridor.

The Department of Transportation, District 10 is committed to a coordinated and cooperative effort with CalaCOG and our other local partners in District 10 to improve mobility and performance along the SR-4 Corridor.

District 10 is coordinating the preparation of the CSMP for the SR-4 corridor in Calaveras County. CSMPs are required pursuant to the Proposition 1B Corridor Mobility Improvement Account (CMIA) and undertaken in conjunction with the Angels Camp Expressway project which began construction September 2007. The confirmed corridor limits for the SR-4 CSMP are: all of SR-4 in Calaveras County to Lake Alpine in Alpine County.

On August 30, 2007, our internal SR-4 CSMP development team met with you for the purpose of reviewing requirements, purpose, and scope of the SR-4 CSMP in Calaveras County. The CSMP document will be framed similar to a Transportation Concept Report (TCR), but will be modified to emphasize operational aspects, the identification of specific areas of traffic congestion, identify causes, and then identify strategies, actions and projects to remove congestion.


CalaCOG and District 10 are committed to undertake this work with a delivery date of October 2008. Initially, this commitment is between District 10 and CalaCOG, but will be conveyed to other local agencies and the public, for their input, as the process is broadened with additional outreach and education on the value of system and corridor management. This letter will be included in the CSMP document to demonstrate our commitment to actively participate in this collaborative effort. Please sign and return at your earliest convenience.

2008 APR 7 PM 1 00

Mr. Tim McSorley  
March 20, 2008  
Page 2

I look forward to our continued cooperation during development and implementation of the SR-4 CSMP and dedication to the highest mobility benefits to travelers. If you have any questions please do not hesitate to contact Annette Clark of my staff at (209) 948-3975, or me at (209) 948-7906.

Sincerely,

  
Ken Baxter 3/20/08 Date  
Deputy Director  
Division of Planning and Local Assistance  
Caltrans District 10

  
Tim McSorley 3/31/08 Date  
Executive Director  
Calaveras Council of Governments



### FIGURE 5.1: Glossary of Terms

AADT	Average Annual Daily Traffic
ADT	Average Daily Traffic
BNSF	Burlington Northern Santa Fe
CCOG	Calaveras Council of Governments
CCTV	Closed Circuit Television
CHP	California Highway Patrol
CMS	Changeable Message Sign
FHWA	Federal Highway Administration
HAR	Highway Advisory Radio
HICOMP	State Highway Congestion Monitoring Program
I/C	Interchange
ICES	Inter-modal Corridor of Economic Significance
IRRS	Interregional Road System
IT	Information Technology
ITS	Intelligent Transportation System
LOS	Level of Service
NTN	National Truck Network
OH	Overhead
OC	Over-crossing
PeMS	Performance Measurement System
PSR	Project Study Report
RTP	Regional Transportation Plan
RTPA	Regional Transportation Planning Agency
RWIS	Roadside Weather Information System
SHOPP	State Highway Operations Protection Program
SP	Southern Pacific Rail Road
SR	State Route
STA	Stanislaus County
STAA	Surface Transportation Assistance Act
STIP	State Transportation Improvement Program
STRAHNET	Strategic Highway Network
TMC	Transportation Management Center
TMS	Traffic Monitoring Station or Transportation Management System
UC	Under-crossing
UP	Union Pacific Rail Road